

Project Name	BCWD Permit Program	Date	12/08/2023
To / Contact info	BCWD Board of Managers		
Cc / Contact info	Karen Kill, District Administrator		
From / Contact info	John Sarafolean, EOR; Paul Nation, PE / EOR		
Regarding	November Permit Inspection Update		

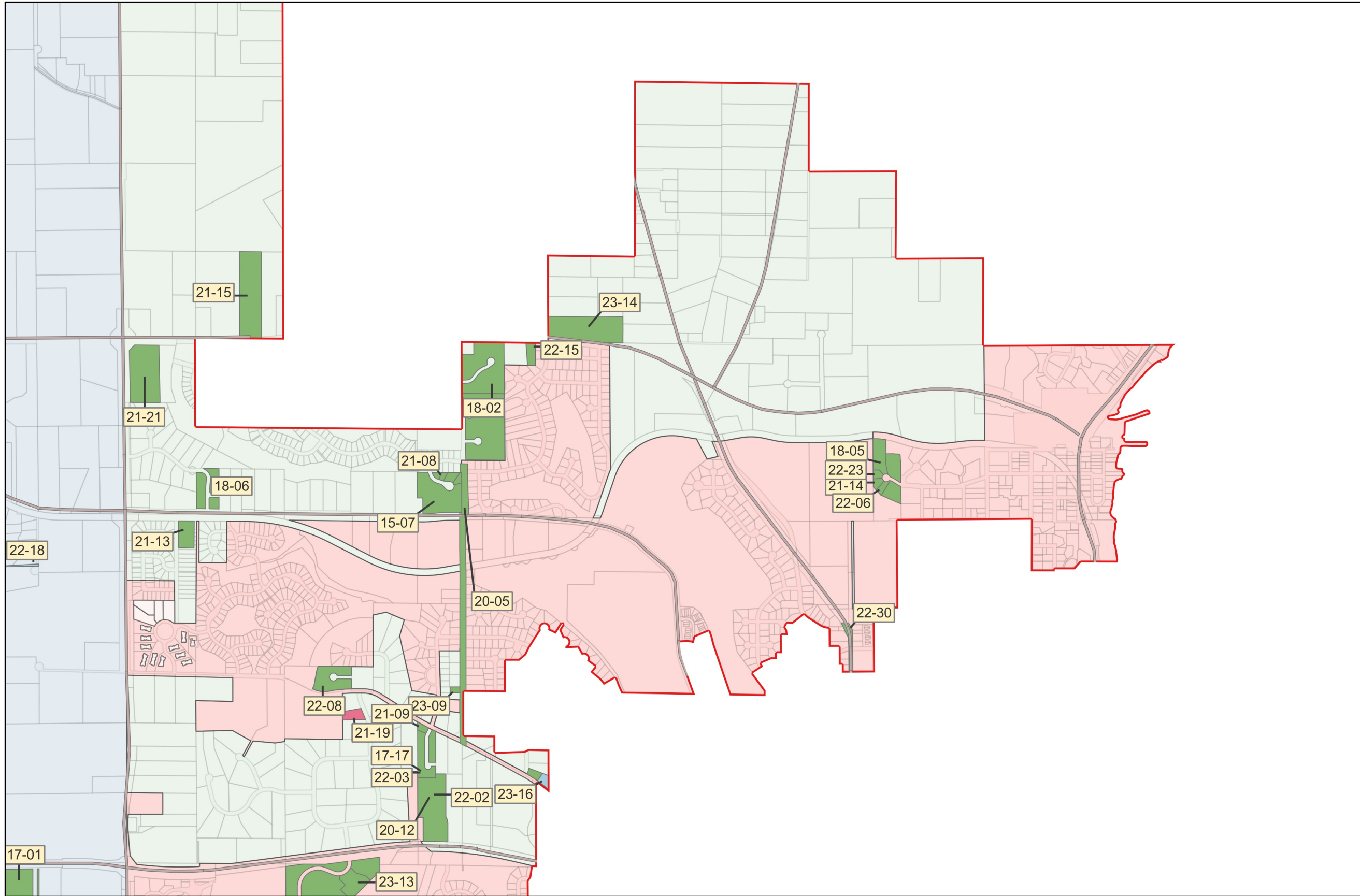
Background

BCWD has an on-going permit review process in support of the District Rules. Developments within the District Jurisdictional Boundary are reviewed for compliance with the Rules and conditions of the permit. This memo documents inspections from 11/03/2023 through 12/08/2023.

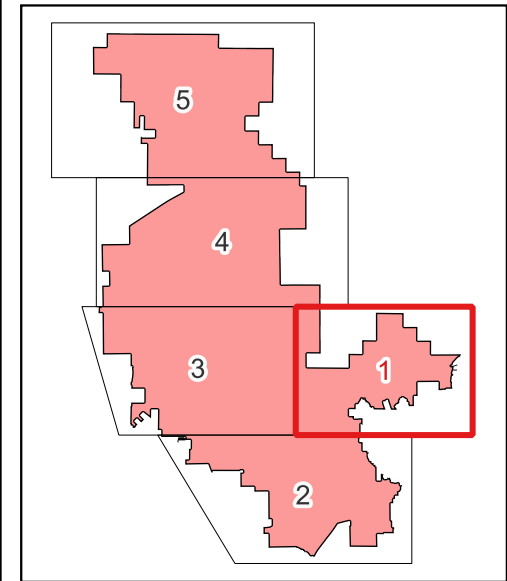
Inspection of Existing Permits

Project Name	Permit ID	Date	Grade
Bond Residence	21-22	11/14/2023	B
WOS Lot 106 Wiechmann Residence	22-11	11/14/2023	B
Read Residence	22-17	11/17/2023	B
Fanberg Residence	22-22	11/14/2023	B
WOS Lot 109 Benjamin-Mohammed Residence	22-24	11/14/2023	B
WOS Lot 113 Miller Duis Residence	22-25	11/14/2023	B
CSAH Phase 2	22-30	11/14/2023	B
HWY 61	23-01	11/14/2023	B
WOS Lot 114 Tweden Residence	23-02	11/17/2023	B
72 nd Street Road Improvements	23-08	11/14/2023	B
WOS lot 122	23-11	11/14/2023	C
Sandhill Shores	23-13	11/14/2023	C
		12/06/2023	B
WOS Lot 102 Mensah	23-15	11/14/2023	C
WOS Lot 124 Penny Lane	23-18	11/14/2023	B

Date: 2023-12-08T09:21:59.146
 Document Path: X:\Clients_WD\041_BCWD\001_PERMIT_PROGRAM\09_GIS\2023\BCWD_Permit_Map.cpg
 Author: Allison
 Mark
 Layout:
 Permit
 Update
 Map

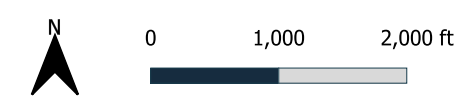


Permit No.	Applicant/Permit Name	Status
15-07	Brown's Creek Cove	Active
16-03	The Ponds at Heifort Hills	Active
17-01	White Oaks Savanna	Active
17-04	The Lakes of Stillwater	Active
17-17	Westridge	Active
18-02	Heifort Hills Estates	Active
18-04	Boutwell Farm	Active
18-05	Heritage Ridge	Active
18-06	Nottingham Village	Active
20-05	Neal Avenue Reconstruction	Active
20-12	White Pine Ridge	Active
21-07	Brown's Creek Cove Lot 11	Active
21-08	Brown's Creek Cove Lot 14	Active
21-09	Westridge B1L1	Active
21-13	Marylane Gateway	Active
21-14	Heritage Ridge (lot 3)	Active
21-15	Schwartz Residence	Active
21-21	Millbrook West Park	Active
22-02	White Pine Ridge, remaining lots	Active
22-03	Westridge, remaining lots	Active
22-05	13290 Boutwell Rd N	Active
22-06	Heritage Ridge Lot 2	Active
22-08	Boutwell Farm, remaining lots	Active
22-14	Cahill Residence (Heritage Ridge Lots 5/6)	Active
22-15	13199 Dellwood Rd	Active
22-18	Stillwater Oaks	Review
22-23	Ferguson Residence (Heritage Ridge Lot 4)	Active
22-30	CSAH 5 Phase 2	Active
23-09	Kirn Residence	Active
23-13	Sandhill Shores (Phase III of Lakes at Stillwater)	Active
23-14	Wiskow Berm	Active
23-16	Brock Residence	Review

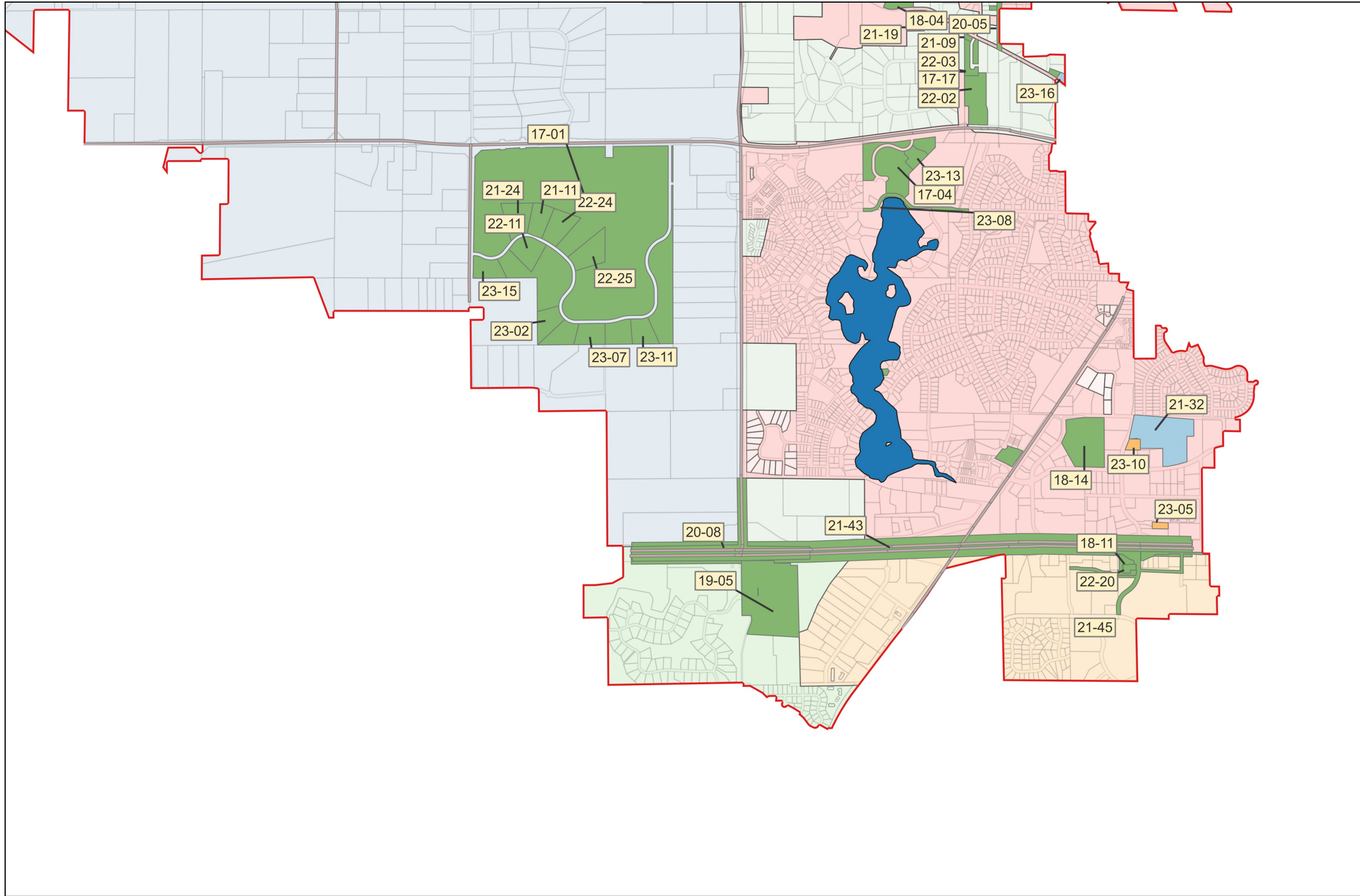


- Active Permit
- Conditional Approval
- Under Review
- BCWD Political Boundary

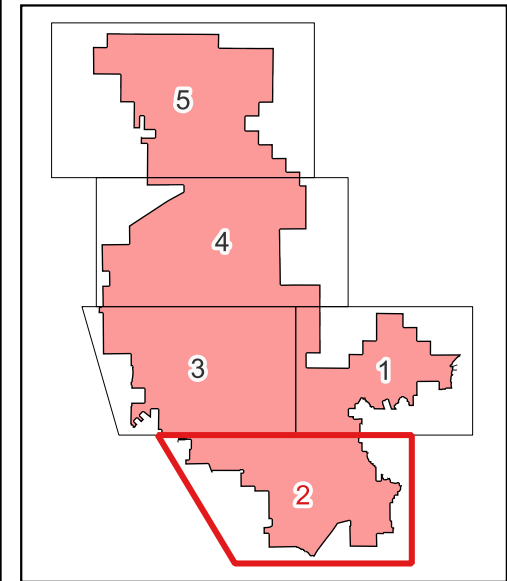
BCWD Permit Sites December 8th, 2023



Date: 2023-12-08T09:22:08.202
 Document Path: X:\Clients_WD\041_BCWD\001_PERMIT_PROGRAM\09_GIS\2023\BCWD_Permit_Map.cpgz
 Author: Allison
 Mark
 Layout:
 Permit
 Update
 Map



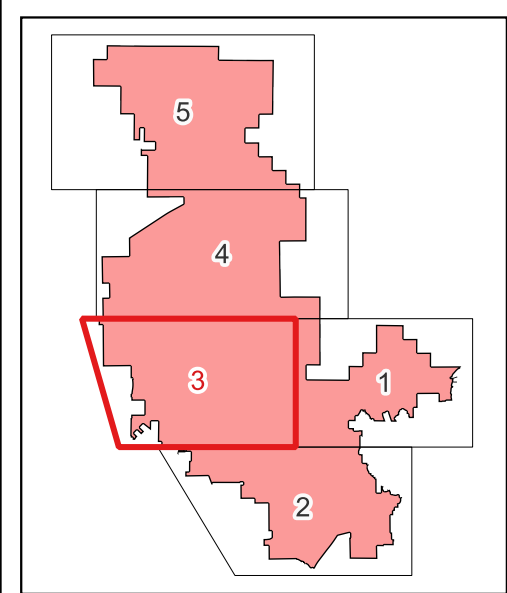
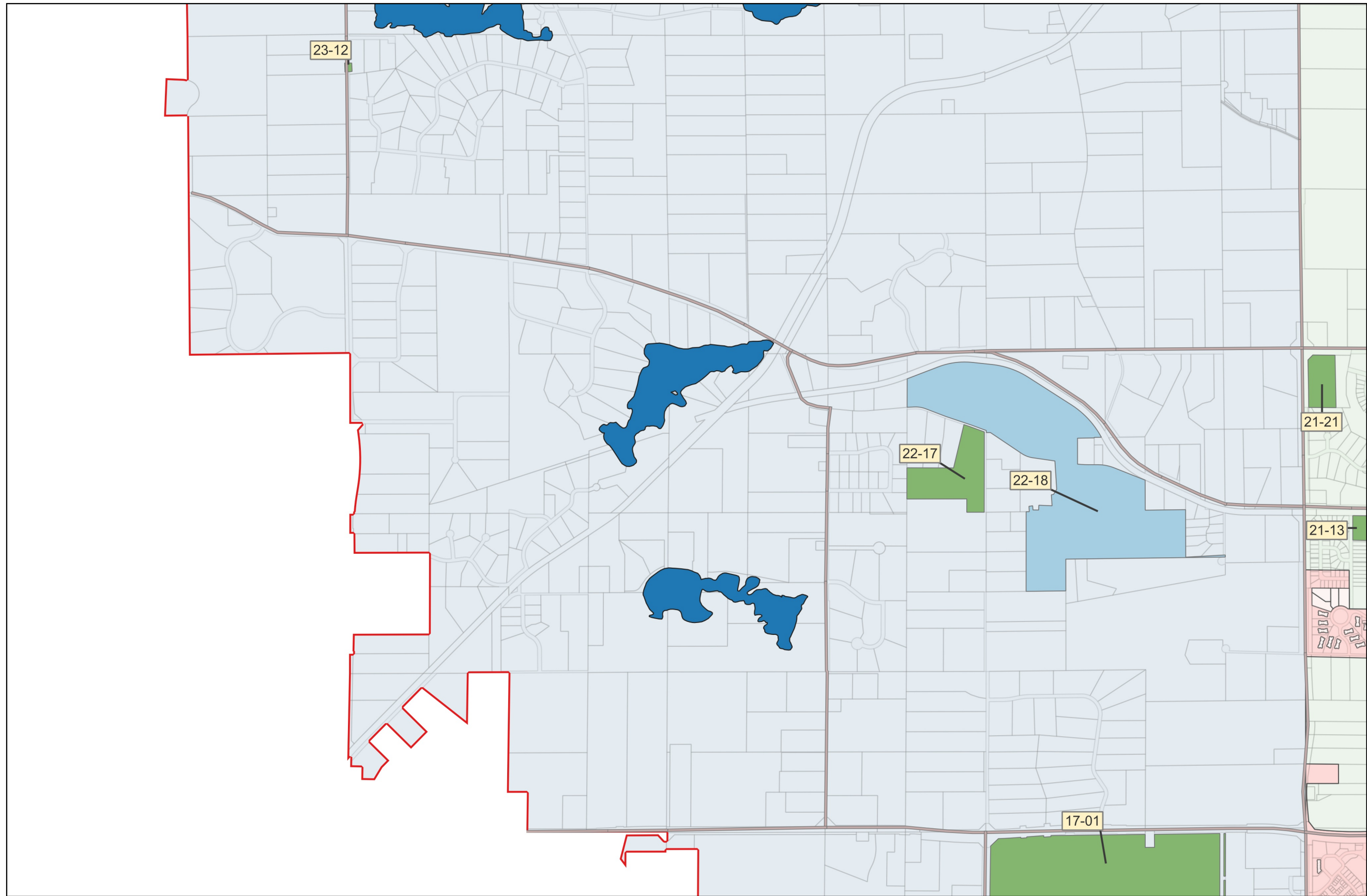
Permit No.	Applicant/Permit Name	Status
17-01	White Oaks Savanna	Active
17-04	The Lakes of Stillwater	Active
17-14	Parkwood Townhomes	Active
17-17	Westridge	Active
18-04	Boutwell Farm	Active
18-11	Ridgecrest	Active
18-14	St. Croix Valley Recreation Center Expansion	Active
19-05	Central Commons	Active
20-05	Neal Avenue Reconstruction	Active
20-08	TH36 CSAH 15 Interchange	Active
20-12	White Pine Ridge	Active
21-09	Westridge B1L1	Active
21-11	Hegarty Residence (WOS Lot 107)	Active
21-24	Nepal Residence - WOS B1L3	Active
21-32	Lakeview EMS	Review
21-43	MnDOT TH-36	Active
21-45	Norell Avenue Improvements	Active
22-02	White Pine Ridge, remaining lots	Active
22-03	Westridge, remaining lots	Active
22-05	13290 Boutwell Rd N	Active
22-08	Boutwell Farm, remaining lots	Active
22-11	Wiechmann Residence	Active
22-19	Miller Flood Protection	Active
22-20	Popeyes OPH	Active
22-24	Benjamin-Mohammed Residence (WOS Lot 109)	Active
22-25	Miller-Duis Residence (WOS Lot 113)	Active
23-02	Tweden Residence	Active
23-05	Rocket Carwash	Pending
23-07	Villa Rococo Residence	Review
23-08	72nd St Improvement	Active
23-09	Kim Residence	Active
23-10	Curio Dance Studio	Pending
23-11	Freiroy Residence	Active
23-13	Sandhill Shores (Phase III of Lakes at Stillwater)	Active
23-15	Mensah Residence	Active
23-16	Brock Residence	Review



- Active Permit
- Conditional Approval
- Under Review
- BCWD Political Boundary

BCWD Permit Sites December 8th, 2023

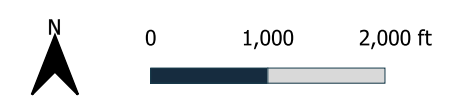
Permit No.	Applicant/Permit Name	Status
17-01	White Oaks Savanna	Active
21-13	Marylane Gateway	Active
21-21	Millbrook West Park	Active
22-17	Read Residence	Active
22-18	Stillwater Oaks	Review
23-12	CSAH 9 Culvert Replacement	Active



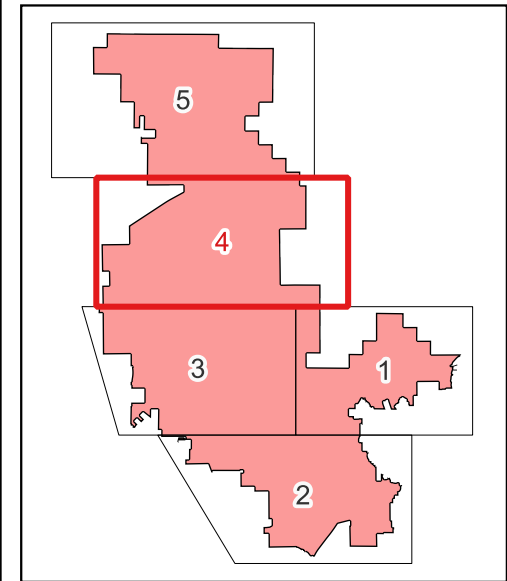
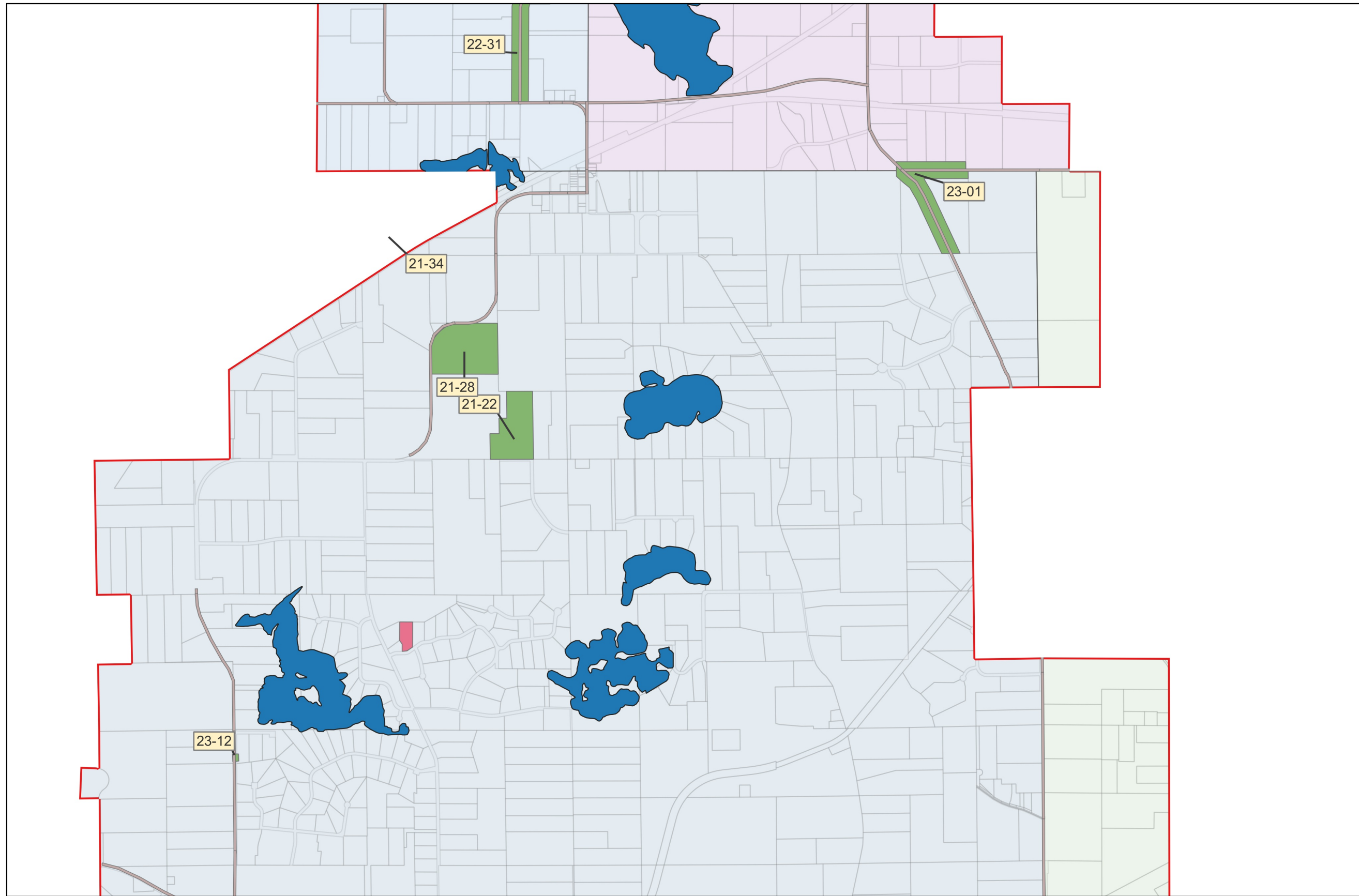
Date: 2023-12-08T09:22:13.891
 Document Path: X:\Clients_WD\041_BCWD\001_PERMIT_PROGRAM\09_GIS\2023\BCWD_Permit_Map.cpgz
 Author: Allison
 Mark
 Layout:
 Permit
 Update
 Map

- Active Permit
- Conditional Approval
- Under Review
- BCWD Political Boundary

BCWD Permit Sites December 8th, 2023



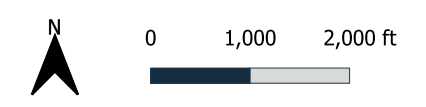
Permit No.	Applicant/Permit Name	Status
21-22	Bond Residence	Active
21-28	Guerrino Residence	Active
21-34	Fahey Residence	Active
22-31	County Road 57 Culverts	Active
23-01	County Road 61 Improvements	Active
23-12	CSAH 9 Culvert Replacement	Active



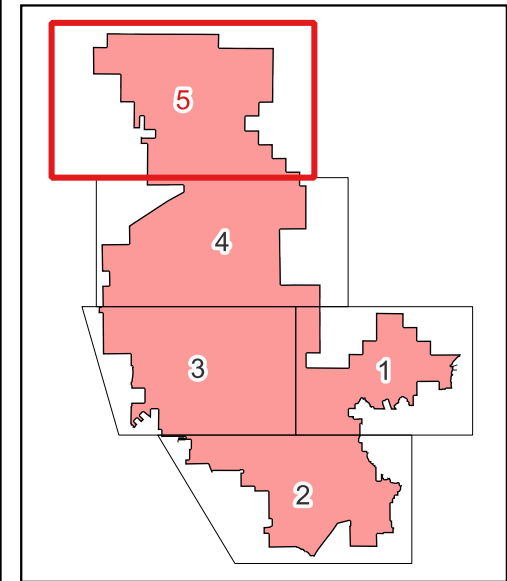
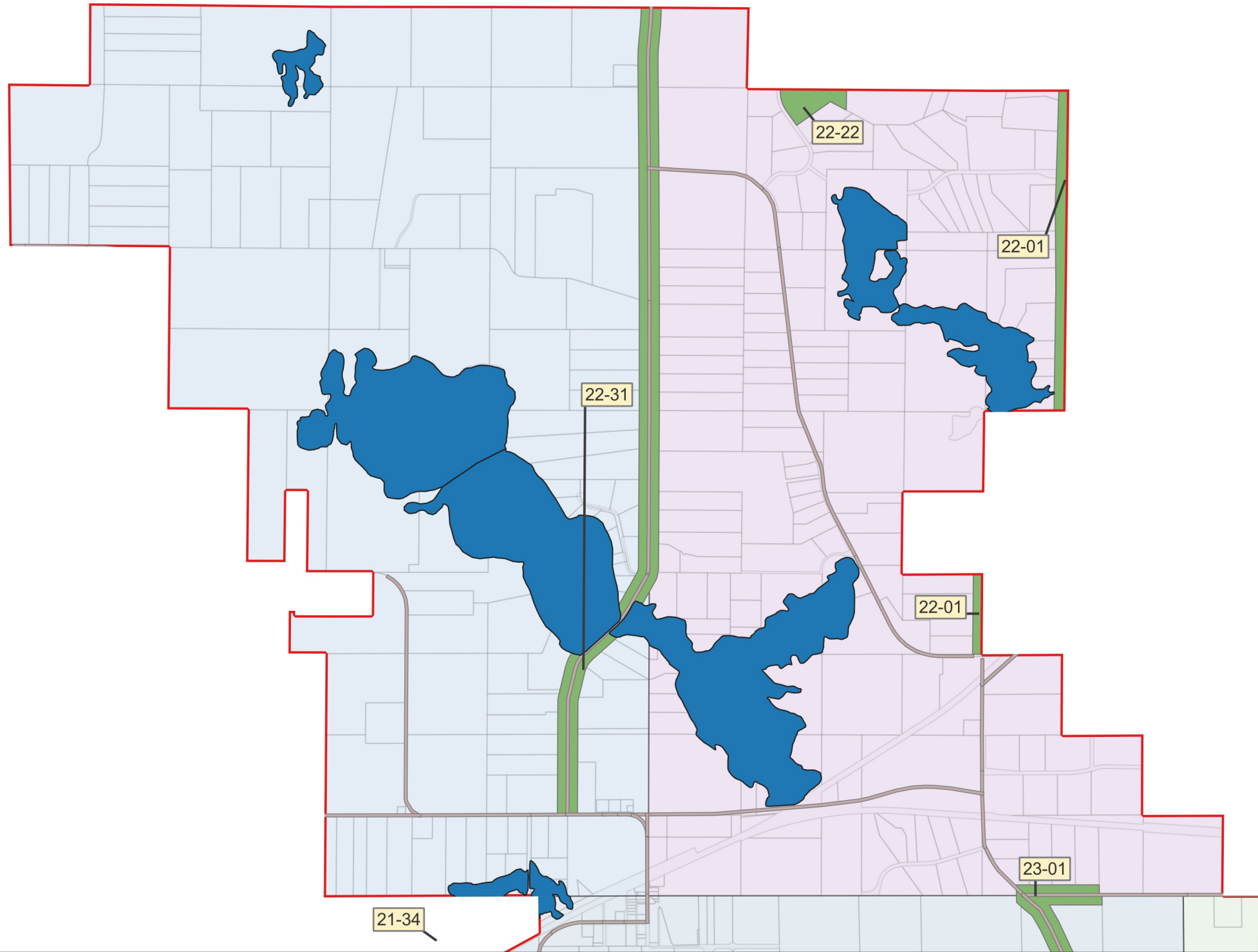
Date: 2023-12-08T09:22:19.311
 Document Path: X:\Clients_WD\041_BCWD\001_PERMIT_PROGRAM\09_GIS\2023\BCWD_Permit_Map.cdg
 Author: Allison
 Mark
 Layout:
 Permit
 Update
 Map

- Active Permit
- Conditional Approval
- Under Review
- BCWD Political Boundary


BCWD Permit Sites December 8th, 2023



Permit No.	Applicant/Permit Name	Status
21-34	Fahey Residence	Active
22-01	CSAH 15 Culverts	Active
22-22	Fanberg Residence	Active
22-31	County Road 57 Culverts	Active
23-01	County Road 61 Improvements	Active



Date: 2023-12-08T09:22:24.141
 Document Path: X:\Clients_WD\041_BCWD\001_PERMIT_PROGRAM\09_GIS\2023\BCWD_Permit_Map.cpgz
 Author: Allison
 Mark
 Layout:
 Permit
 Update
 Map



- Active Permit
- Conditional Approval
- Under Review
- BCWD Political Boundary

BCWD Permit Sites December 8th, 2023

