

<b>Project Name</b>	BCWD Permit Program	<b>Date</b>	07/05/2024
<b>To / Contact info</b>	BCWD Board of Managers		
<b>Cc / Contact info</b>	Karen Kill, District Administrator		
<b>From / Contact info</b>	John Sarafolean, EOR		
<b>Regarding</b>	June Permit Inspection Update		

**Background**

BCWD has an on-going permit review process in support of the District Rules. Developments within the District Jurisdictional Boundary are reviewed for compliance with the Rules and conditions of the permit. This memo documents inspections from 06/05/2024 through 07/05/2024.

**Inspection of Existing Permits**

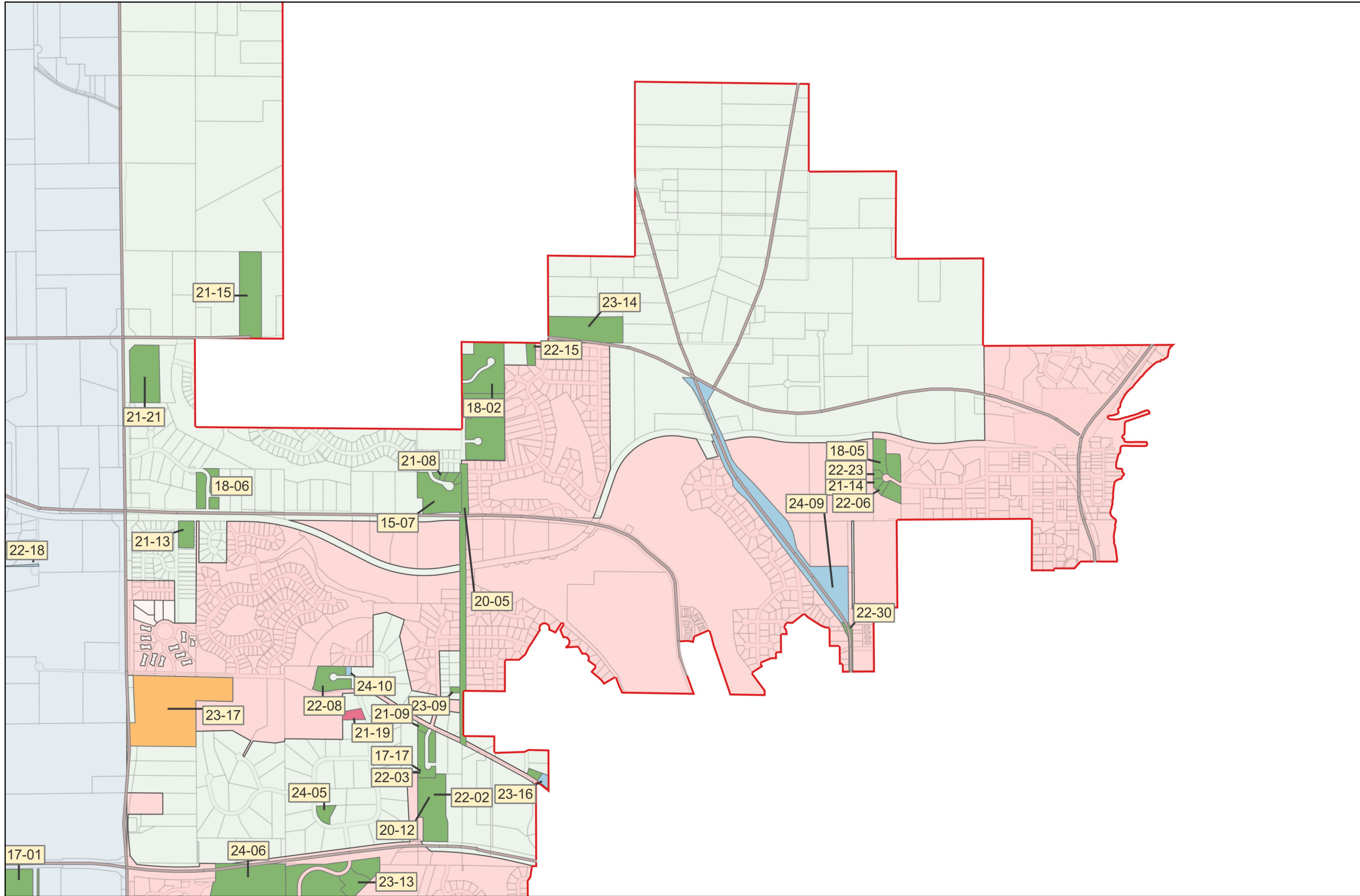
Project Name	Permit ID	Date	Grade
White Oaks Savanna Development	17-01	7/05/2024	B
Heritage Ridge Development	18-05	7/05/2024	A
TH36 CSAH 15	20-08	6/06/2024	B
Gonyea at White Pine Ridge (lot 1)	22-02	7/01/2024	B
Gonyea at White Pine Ridge (lot 13)	22-02	7/01/2024	B
WOS Lot 106 Wiechmann Residence	22-11	7/05/2024	A
WOS Lot 109 Benjamin Mohammed Residence	22-24	7/05/2024	A
WOS Lot 113 Miller-Duis Residence	22-25	7/05/2024	B
WOS Lot 114 Tweden Residence	23-02	7/05/2024	B
WOS Lot 118 Villa Rococo	23-07	7/05/2024	C
Curio Dance Studio	23-10	6/11/2024	B
		7/01/2024	B
WOS Lot 122 Freiroy Residence	23-11	7/05/2024	C
Sandhill Shores (Lakes of Stillwater Phase 3)	23-13	6/07/2024	D
		6/11/2024	C
		7/01/2024	C
		7/05/2024	D
Wiskow Berm	23-14	6/07/2024	B
		7/01/2024	B
WOS Lot 102 Mensah Residence	23-15	7/05/2024	B
Brock Residence	23-16	7/01/2024	B

WOS Lot 124 PennyLane Residence	23-18	7/05/2024	B
Schuster Residence	24-02	7/01/2024	A
WOS Lot 120 Hilgert Residence	24-03	7/05/2024	C
Swager Residence	24-05	6/07/2024	B
		7/01/2024	A
Rutherford Elementary	24-06	7/01/2024	B
Boutwell Farms Lot 1	24-10	6/07/2024	B
		7/01/2024	A

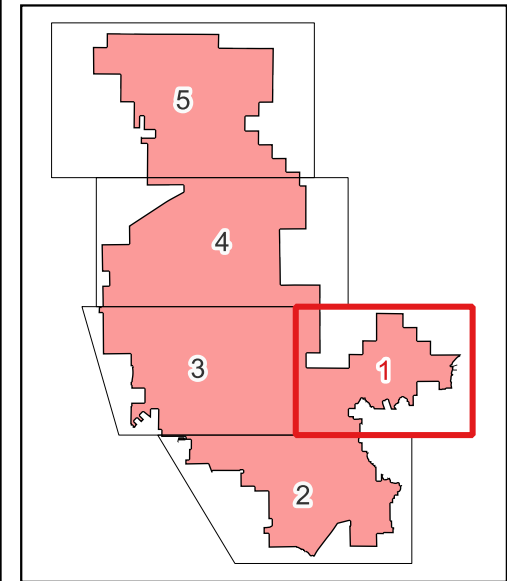
**Explanation of Grades:**

Permit 23-13, Sandhill Shores (Lakes of Stillwater Phase 3): The inspection grade for this site is due to failing perimeter control silt fence that is allowing sediment to be transported offsite into the adjacent buffer area for the wetland to the southeast of the project site. I have followed up with the superintendent PM for the project to get the items addressed. Because the same issues are occurring, I will be suggesting that a different solution is found to attenuate the amount of sediment that is eroding on the site.

Date: 2024-07-05T16:28:08.100  
 Document Path: X:\Clients\_WD\041\_BCWD\001\_PERMIT\_PROGRAM\09\_GIS\2024\BCWD\_Permit\_Map.cpg  
 Author: Allison  
 Mark  
 Layout:  
 Permit  
 Update  
 Map

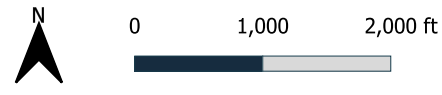


Permit No.	Applicant/Permit Name	Status
15-07	Brown's Creek Cove	Active
16-03	The Ponds at Heifort Hills	Active
17-01	White Oaks Savanna	Active
17-04	The Lakes of Stillwater	Active
17-17	Westridge	Active
18-02	Heifort Hills Estates	Active
18-04	Boutwell Farm	Active
18-05	Heritage Ridge	Active
18-06	Nottingham Village	Active
20-05	Neal Avenue Reconstruction	Active
20-12	White Pine Ridge	Active
21-07	Brown's Creek Cove Lot 11	Active
21-08	Brown's Creek Cove Lot 14	Active
21-09	Westridge B1L1	Active
21-13	Marylane Gateway	Active
21-14	Heritage Ridge (lot 3)	Active
21-15	Schwartz Residence	Active
21-21	Millbrook West Park	Active
22-02	White Pine Ridge, remaining lots	Active
22-03	Westridge, remaining lots	Active
22-05	13290 Boutwell Rd N	Active
22-06	Heritage Ridge Lot 2	Active
22-08	Boutwell Farm, remaining lots	Active
22-14	Cahill Residence (Heritage Ridge Lots 5/6)	Active
22-15	13199 Dellwood Rd	Active
22-18	Stillwater Oaks	Review
22-23	Ferguson Residence (Heritage Ridge Lot 4)	Active
22-30	CSAH 5 Phase 2	Active
23-09	Kirn Residence	Active
23-13	Sandhill Shores (Phase III of Lakes at Stillwater)	Active
23-14	Wiskow Berm	Active
23-16	Brock Residence	Review
23-17	Sundance Stillwater	Pending
24-05	Swagger Residence	Active
24-06	Rutherford Elementary	Active
24-09	CSAH 5 Phase 3	Review
24-10	Boutwell Farms Lot 1	Review

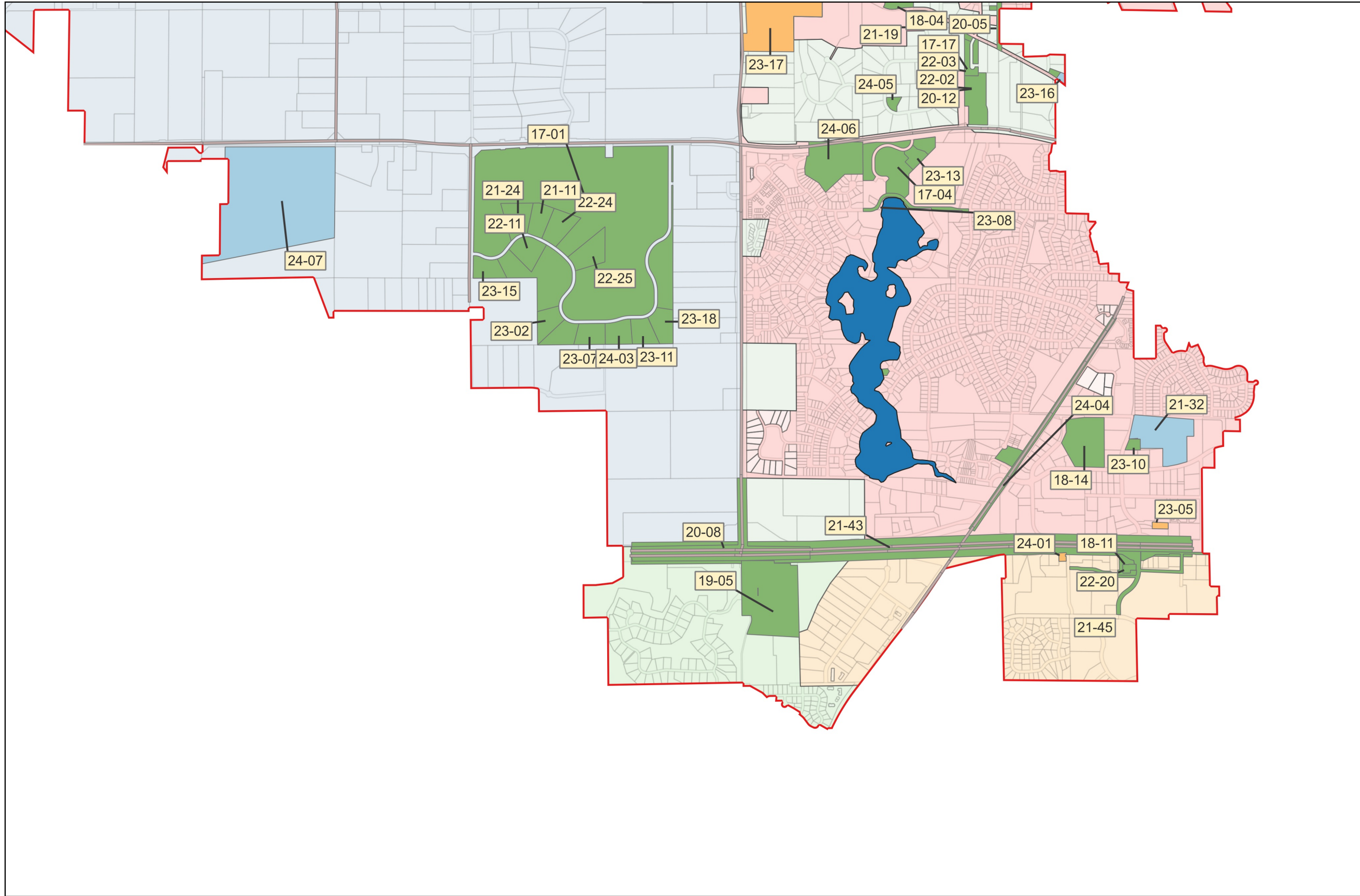


- Active Permit
- Conditional Approval
- Under Review
- BCWD Political Boundary

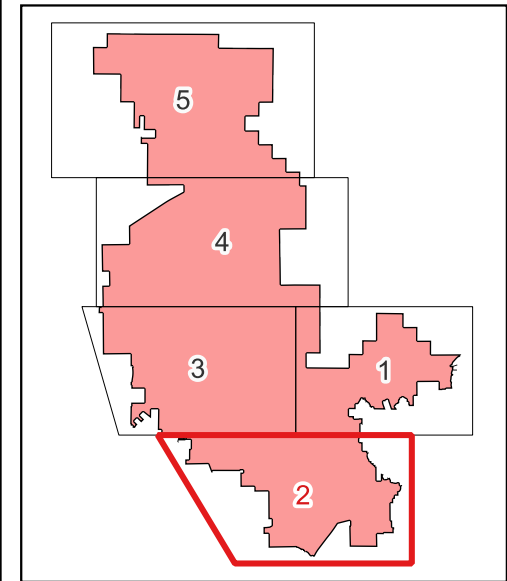
### BCWD Permit Sites July 5th, 2024



Map Update Permit Layout Mark  
 Author: Allison  
 Date: 2024-07-05T16:28:14.469  
 Document Path: X:\Clients\_WD\041\_BCWD\001\_PERMIT\_PROGRAM\09\_GIS\2024\BCWD\_Permit\_Map.cpgz



Permit No.	Applicant/Permit Name	Status
17-01	White Oaks Savanna	Active
17-04	The Lakes of Stillwater	Active
17-14	Parkwood Townhomes	Active
17-17	Westridge	Active
18-04	Boutwell Farm	Active
18-11	Ridgecrest	Active
18-14	St. Croix Valley Recreation Center Expansion	Active
19-05	Central Commons	Active
20-05	Neal Avenue Reconstruction	Active
20-08	TH36 CSAH 15 Interchange	Active
20-12	White Pine Ridge	Active
21-09	Westridge B1L1	Active
21-11	Hegarty Residence (WOS Lot 107)	Active
21-24	Nepal Residence - WOS B1L3	Active
21-32	Lakeview EMS	Review
21-43	MnDOT TH-36	Active
21-45	Norell Avenue Improvements	Active
22-02	White Pine Ridge, remaining lots	Active
22-03	Westridge, remaining lots	Active
22-05	13290 Boutwell Rd N	Active
22-08	Boutwell Farm, remaining lots	Active
22-11	Wiechmann Residence	Active
22-19	Miller Flood Protection	Active
22-20	Popeyes OPH	Active
22-24	Benjamin-Mohammed Residence (WOS Lot 109)	Active
22-25	Miller-Duis Residence (WOS Lot 113)	Active
23-02	Tweden Residence	Active
23-05	Rocket Carwash	Pending
23-07	Villa Rococo Residence	Review
23-08	72nd St Improvement	Active
23-09	Kim Residence	Active
23-10	Curio Dance Studio	Active
23-11	Freiroy Residence	Active
23-13	Sandhill Shores (Phase III of Lakes at Stillwater)	Active
23-15	Mensah Residence	Active
23-16	Brock Residence	Review
23-17	Sundance Stillwater	Pending
23-18	WOS Lot 124 Heck Residence	Active
24-01	Take 5 Oil Change	Pending
24-03	WOS Lot 120 Hilgert Residence	Active
24-04	CSAH 5 Resurfacing	Active
24-05	Swagger Residence	Active
24-06	Rutherford Elementary	Active
24-07	Elliot Crossing/ Indian Hills	Review

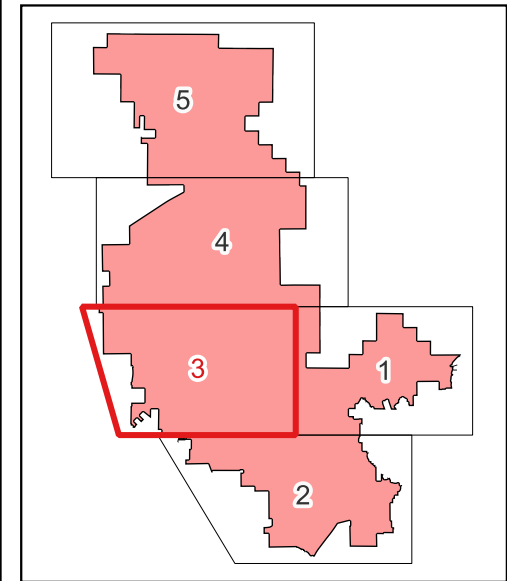
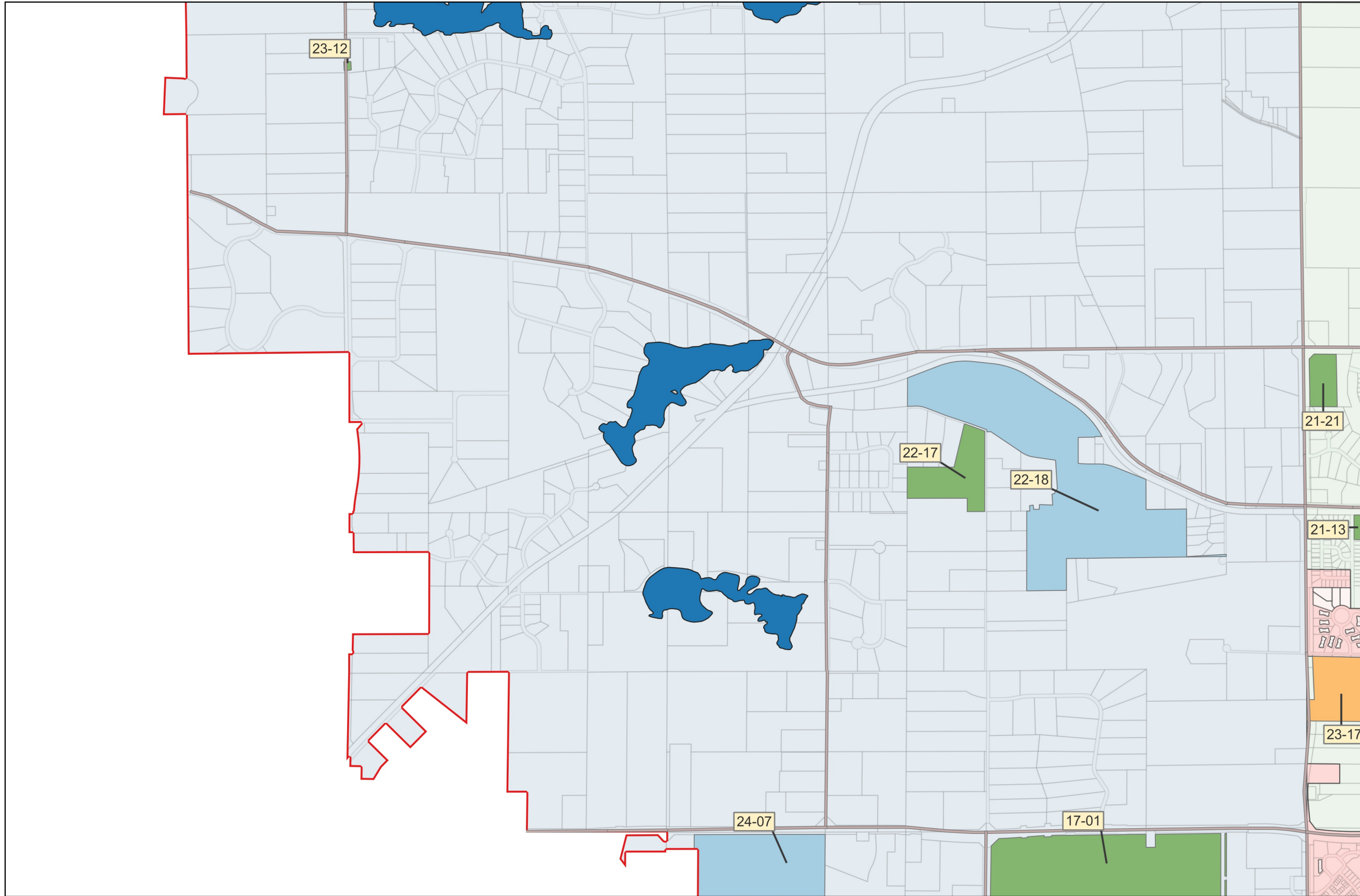


- Active Permit
- Conditional Approval
- Under Review
- BCWD Political Boundary

### BCWD Permit Sites July 5th, 2024

Date: 2024-07-05T16:28:17.583  
 Document Path: X:\Clients\_WD\041\_BCWD\001\_PERMIT\_PROGRAM\09\_GIS\2024\BCWD\_Permit\_Map.cpgz  
 Author: Allison  
 Mark  
 Layout:  
 Permit  
 Update  
 Map

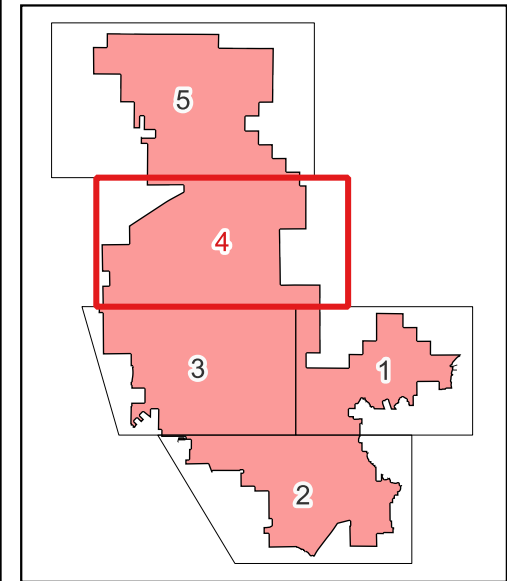
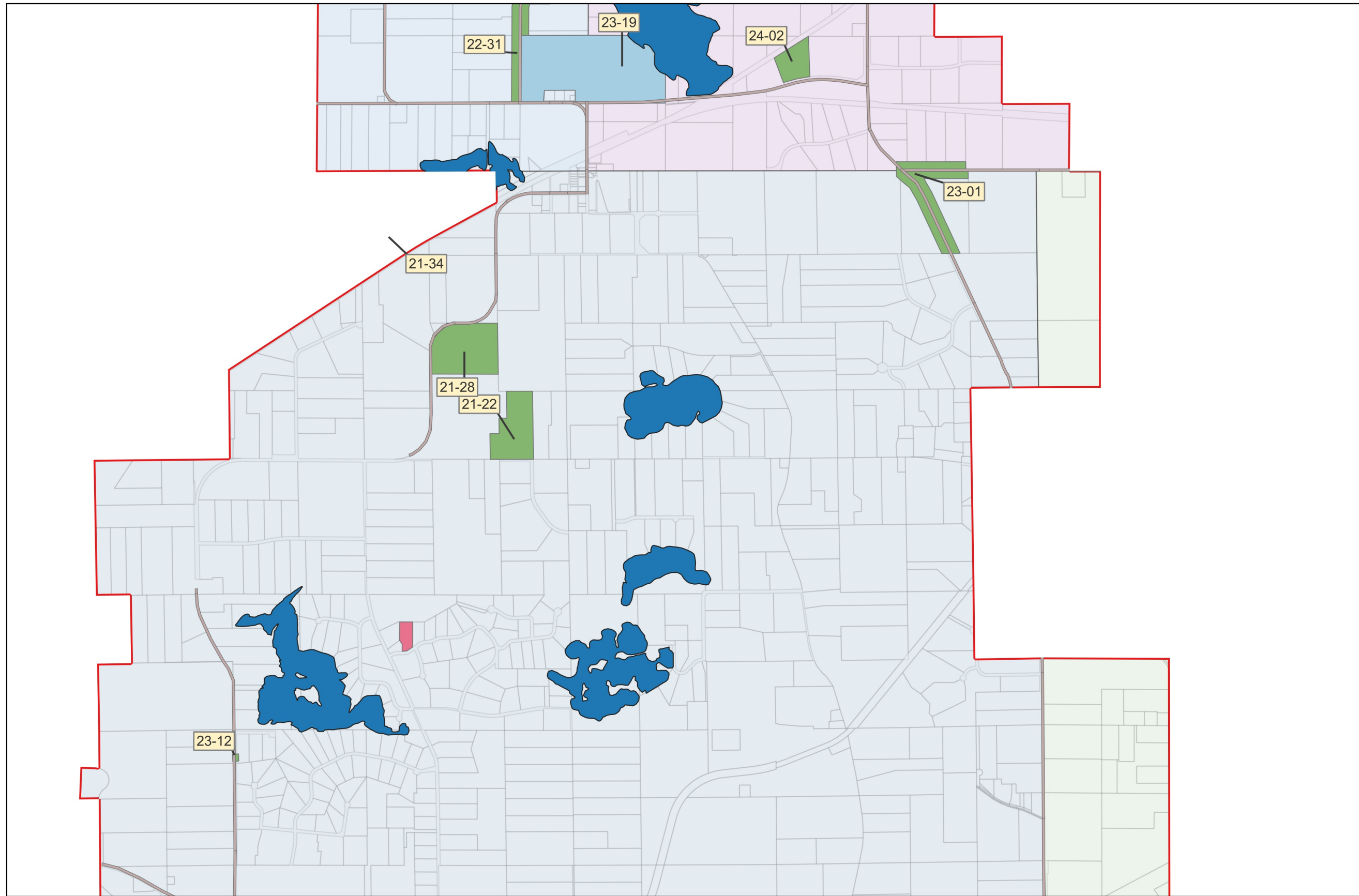
Permit No.	Applicant/Permit Name	Status
17-01	White Oaks Savanna	Active
21-13	Marylane Gateway	Active
21-21	Millbrook West Park	Active
22-17	Read Residence	Active
22-18	Stillwater Oaks	Review
23-12	CSAH 9 Culvert Replacement	Active
23-17	Sundance Stillwater	Pending
24-07	Elliot Crossing/ Indian Hills	Review



- Active Permit
- Conditional Approval
- Under Review
- BCWD Political Boundary

### BCWD Permit Sites July 5th, 2024

Permit No.	Applicant/Permit Name	Status
21-22	Bond Residence	Active
21-28	Guerrino Residence	Active
21-34	Fahey Residence	Active
22-31	County Road 57 Culverts	Active
23-01	County Road 61 Improvements	Active
23-12	CSAH 9 Culvert Replacement	Active
23-19	Liberty Academy Expansion	Review
24-02	Schuster Residence	Active

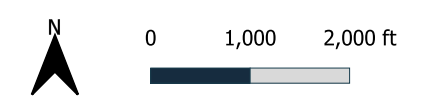


Date: 2024-07-05T16:28:20.436  
 Document Path: X:\Clients\_WD\041\_BCWD\001\_BCWD\001\_BCWD\001\_Permit\_Map.cpgz  
 Author: Allison  
 Mark  
 Layout:  
 Permit  
 Update  
 Map

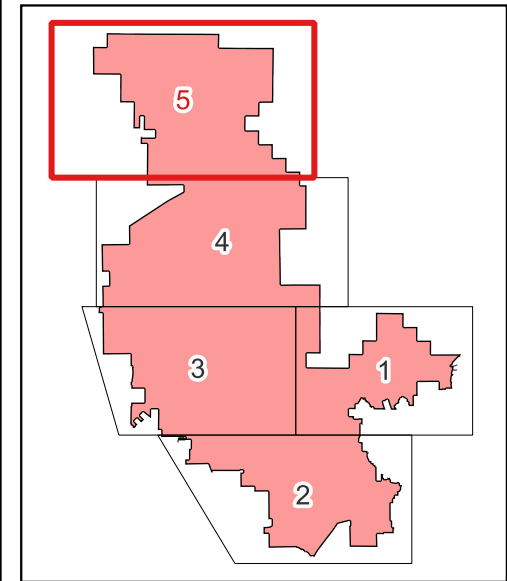
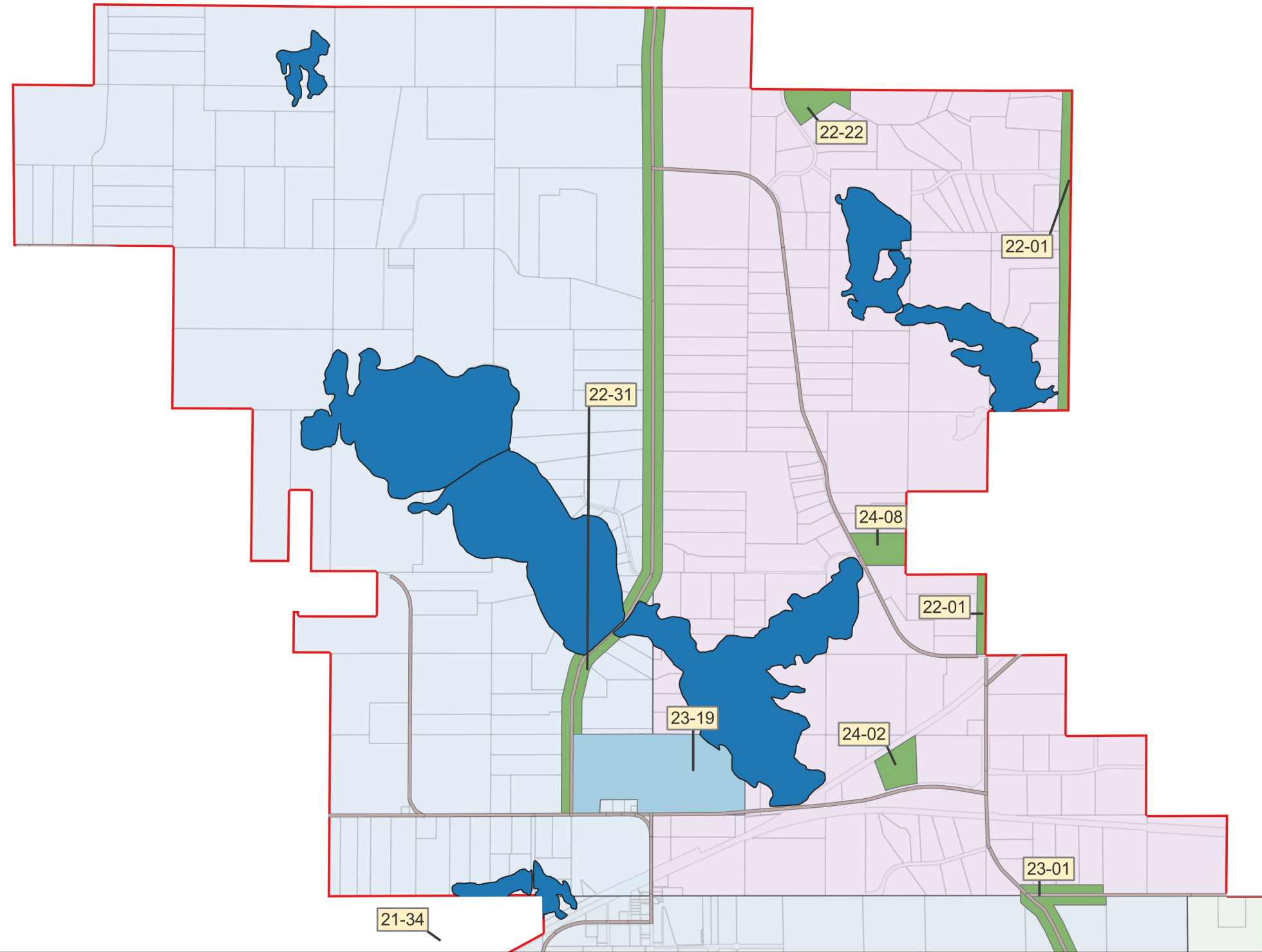


- Active Permit
- Conditional Approval
- Under Review
- BCWD Political Boundary

### BCWD Permit Sites July 5th, 2024



Permit No.	Applicant/Permit Name	Status
21-34	Fahey Residence	Active
22-01	CSAH 15 Culverts	Active
22-22	Fanberg Residence	Active
22-31	County Road 57 Culverts	Active
23-01	County Road 61 Improvements	Active
23-19	Liberty Academy Expansion	Review
24-02	Schuster Residence	Active
24-08	Altendorfer Residence	Active



Date: 2024-07-05T16:28:23.480  
 Document Path: X:\Clients\_WD\041\_BCWD\001\_PERMIT\_PROGRAM\09\_GIS\2024\BCWD\_Permit\_Map.cpgz  
 Author: Allison  
 Mark  
 Layout:  
 Permit  
 Update  
 Map



- Active Permit
- Conditional Approval
- Under Review
- BCWD Political Boundary

## BCWD Permit Sites July 5th, 2024

