

Project Name	BCWD Permit Program	Date	08/09/2024
To / Contact info	BCWD Board of Managers		
Cc / Contact info	Karen Kill, District Administrator		
From / Contact info	John Sarafolean, EOR		
Regarding	July Permit Inspection Update		

Background

BCWD has an on-going permit review process in support of the District Rules. Developments within the District Jurisdictional Boundary are reviewed for compliance with the Rules and conditions of the permit. This memo documents inspections from 07/06/2024 through 08/09/2024.

Inspection of Existing Permits

Project Name	Permit ID	Date	Grade
White Oaks Savanna Development	17-01	07/24/2024	B
		08/09/2024	B
White Pine Ridge	20-12	07/24/2024	B
Marylane Gateway	21-13	08/02/2024	B
WOS Lot 106 Wiechmann Residence	22-11	07/26/2024	A
Popeyes	22-20	08/02/2024	C
WOS Lot 109 Benjamin-Mohammed	22-24	07/26/2024	A
WOS Lot 113 Miller-Duis	22-25	07/24/2024	B
		08/09/2024	B
WOS Lot 114 Tweden Residence	23-02	08/09/2024	A
WOS Lot 118 Villa-Rococo	23-07	07/24/2024	B
		08/09/2024	A
Curio Dance Studio	23-10	07/12/2024	B
		08/02/2024	B
WOS Lot 122 Freiroy Residence	23-11	07/24/2024	C
		08/09/2024	B
Lakes at Stillwater Sandhill Shores	23-13	07/12/2024	B
		07/24/2024	D
		08/02/2024	C
		08/09/2024	B
Wiskow Berm	23-14	07/24/2024	B
WOS Lot 102 Mensah Residence	23-15	07/24/2024	B

WOS Lot 102 Mensah Residence	23-15	08/09/2024	A
Brock Residence	23-16	07/26/2024	A
WOS Lot 124 Penny-Lane	23-18	07/24/2024	B
		08/09/2024	A
Schuster Residence	24-02	08/02/2024	A
WOS Lot 120 Hilgert Residence	24-03	07/24/2024	B
		08/09/2024	C
Rutherford Elementary	24-06	07/26/2024	B
		08/02/2024	B
Boutwell Farms Lot 1	24-10	08/02/2024	A

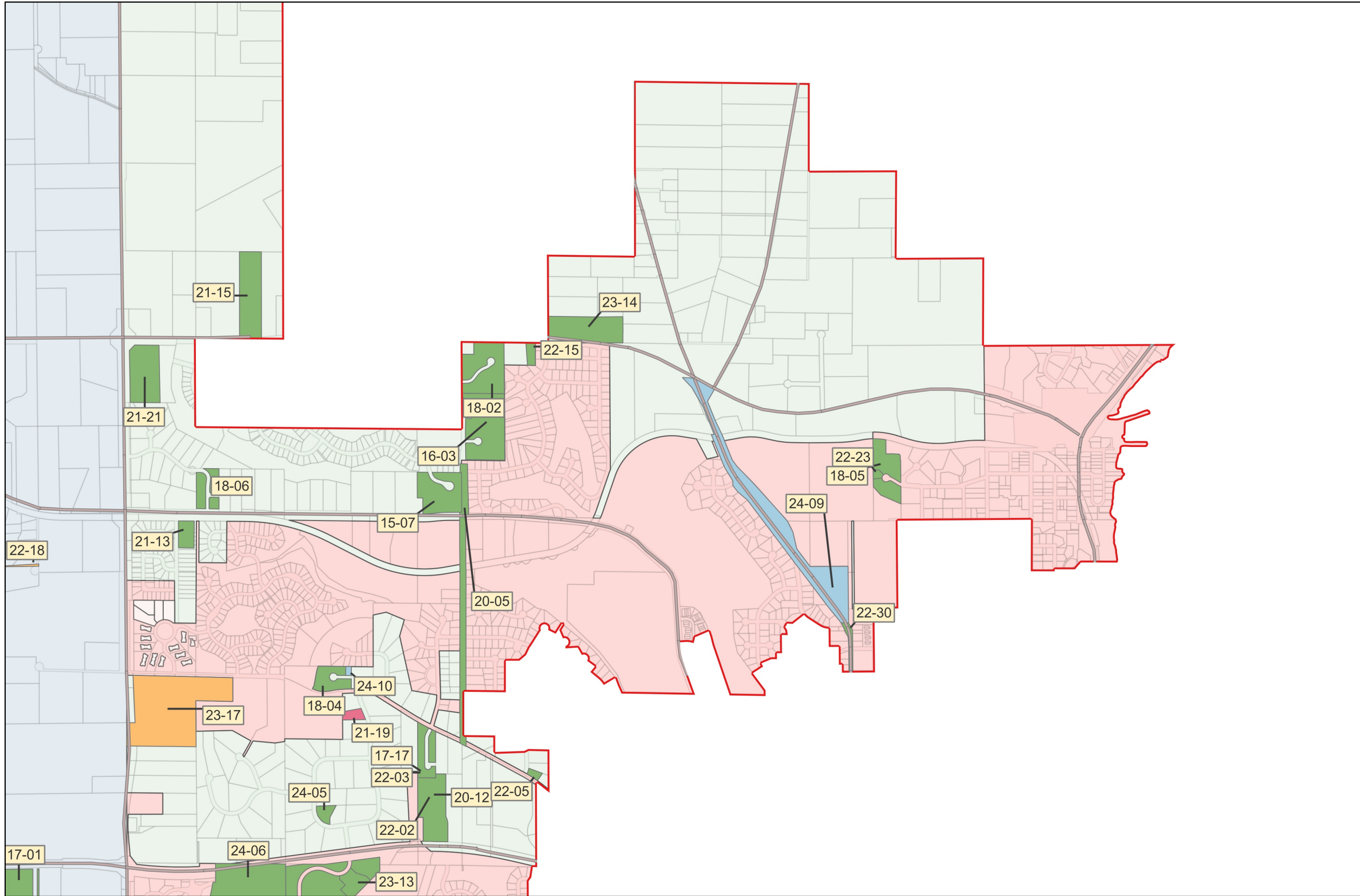
Explanation of Grades:

Permit 23-13, Sandhill Shores (Lakes of Stillwater Phase 3): The inspection grade for this site is due to failing perimeter control silt fence that is allowing sediment to be transported offsite into the adjacent buffer area for the wetland to the southeast of the project site. I have followed up with the superintendent PM for the project and the erosion control issues have been addressed. Landscaping and final restoration is going to occur soon which will help immensely with the stormwater management of the site.

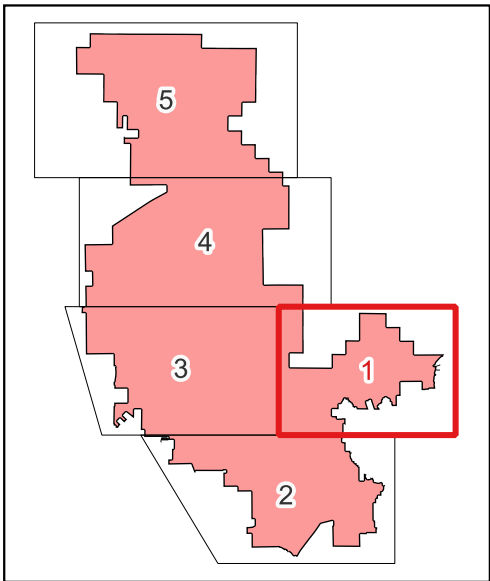
Permit Closures:

- 22-22 Fanberg Residence
- 22-24 WOS Lot 109 Benjamin-Mohammed
- 23-09 Kirn Residence
- 23-16 Brock Residence

Date: 2024-08-09T17:26:12.108
 Document Path: X:\Clients_WD\041_BCWD\001_PERMIT_PROGRAM\09_GIS\2024\BCWD_Permit_Map.cpg
 Author: Allison
 Mark
 Layout:
 Permit
 Update
 Map



Permit No.	Applicant/Permit Name	Status
15-07	Brown's Creek Cove	Active
16-03	The Ponds at Heifort Hills	Active
17-01	White Oaks Savanna	Active
17-04	The Lakes of Stillwater	Active
17-17	Westridge	Active
18-02	Heifort Hills Estates	Active
18-04	Boutwell Farm	Active
18-05	Heritage Ridge	Active
18-06	Nottingham Village	Active
20-05	Neal Avenue Reconstruction	Active
20-12	White Pine Ridge	Active
21-13	Marylane Gateway	Active
21-15	Schwartz Residence	Active
21-21	Millbrook West Park	Active
22-02	White Pine Ridge, remaining lots	Active
22-03	Westridge, remaining lots	Active
22-05	13290 Boutwell Rd N	Active
22-15	13199 Dellwood Rd	Active
22-18	Stillwater Oaks	Pending
22-23	Ferguson Residence (Heritage Ridge Lot 4)	Active
22-30	CSAH 5 Phase 2	Active
23-13	Sandhill Shores (Phase III of Lakes at Stillwater)	Active
23-14	Wiskow Berm	Active
23-17	Sundance Stillwater	Pending
24-05	Swager Residence	Active
24-06	Rutherford Elementary	Active
24-09	CSAH 5 Phase 3	Review
24-10	Boutwell Farms Lot 1	Review



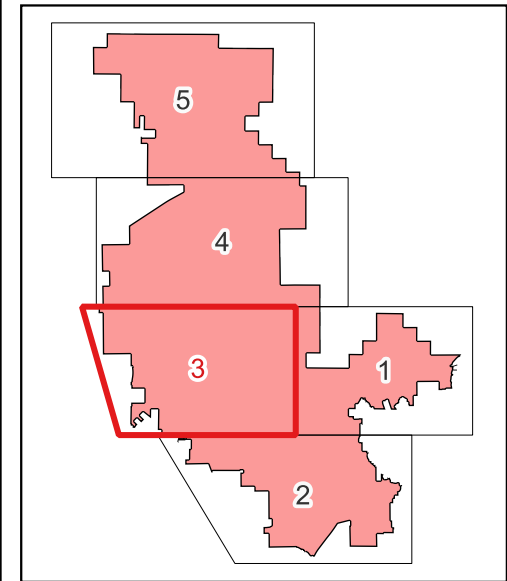
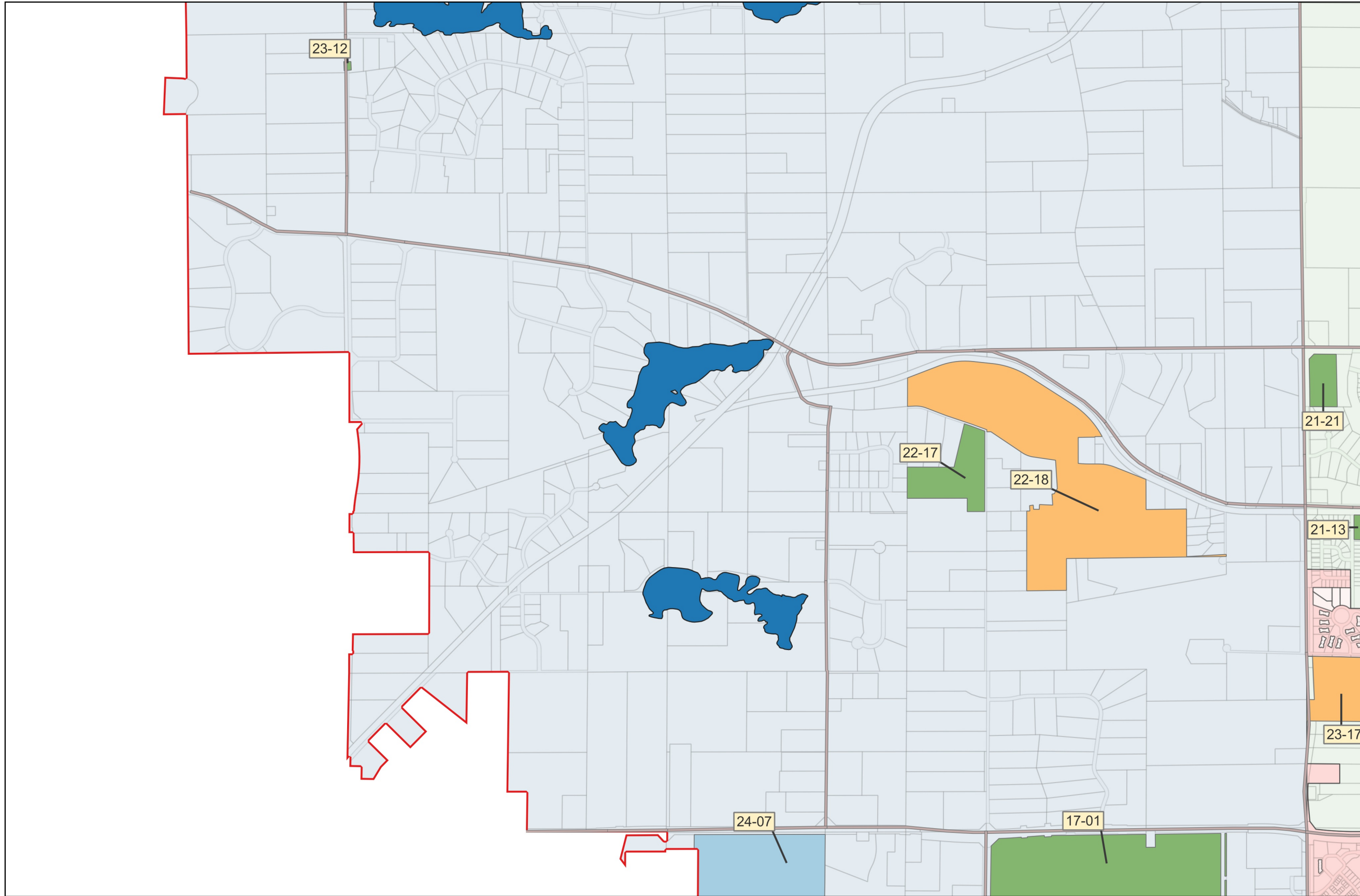
- Active Permit
- Conditional Approval
- Under Review
- BCWD Political Boundary

BCWD Permit Sites August 9th, 2024



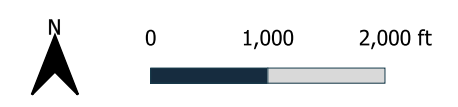
Date: 2024-08-09T17:26:23.290
 Document Path: X:\Clients_WD\041_BCWD\001_PERMIT_PROGRAM\09_GIS\2024\BCWD_Permit_Map.cpgz
 Author: Allison
 Mark
 Layout:
 Permit
 Update
 Map

Permit No.	Applicant/Permit Name	Status
17-01	White Oaks Savanna	Active
21-13	Marylane Gateway	Active
21-21	Millbrook West Park	Active
22-17	Read Residence	Active
22-18	Stillwater Oaks	Pending
23-12	CSAH 9 Culvert Replacement	Active
23-17	Sundance Stillwater	Pending
24-07	Elliot Crossing/ Indian Hills	Review

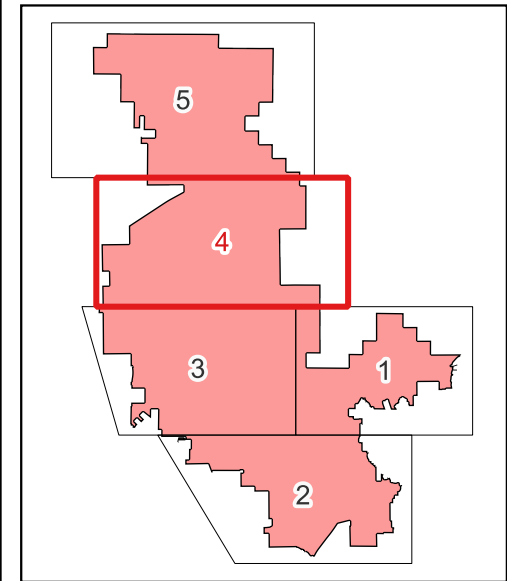
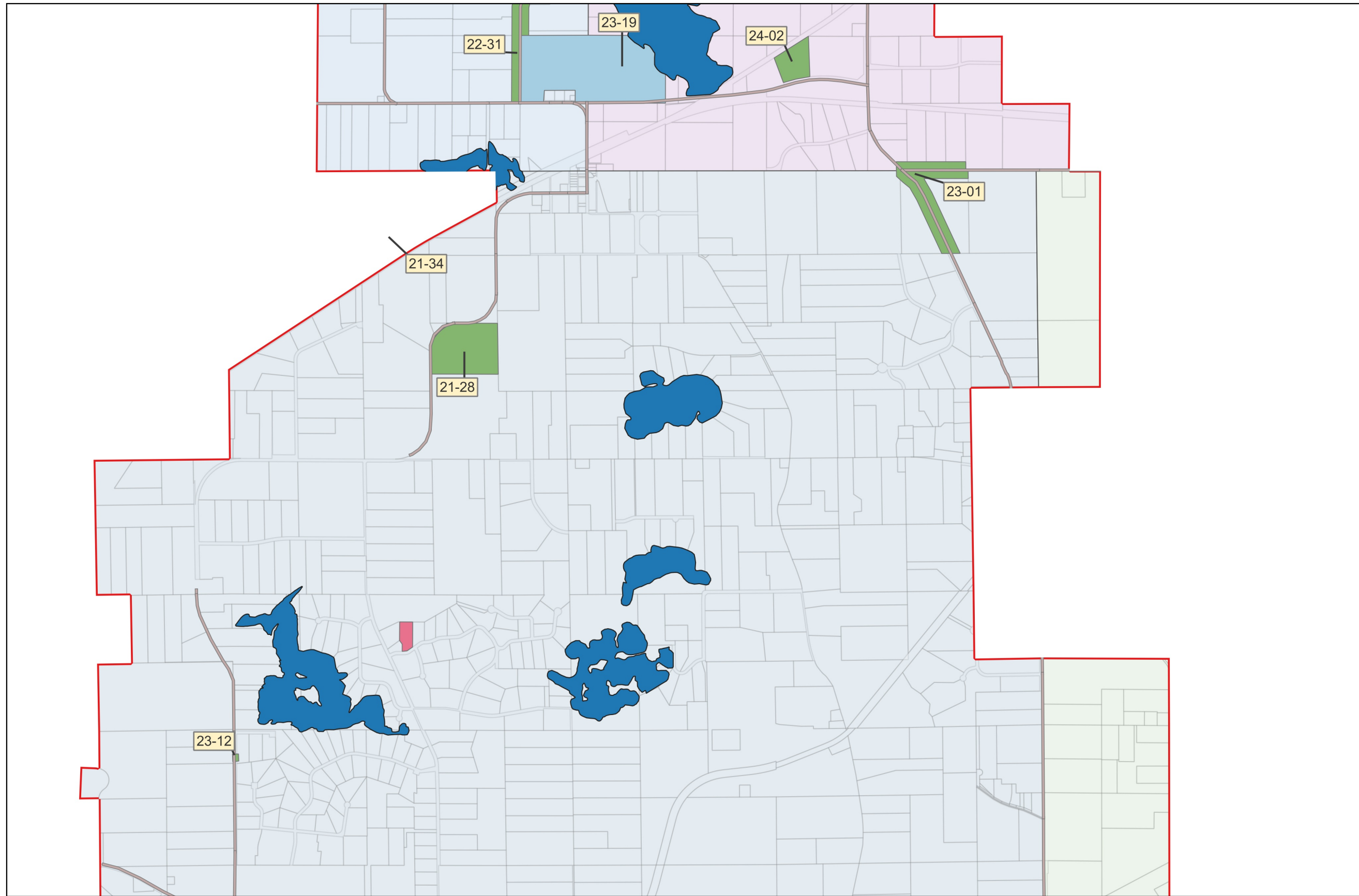


- Active Permit
- Conditional Approval
- Under Review
- BCWD Political Boundary

BCWD Permit Sites August 9th, 2024



Permit No.	Applicant/Permit Name	Status
21-28	Guerrino Residence	Active
21-34	Fahey Residence	Active
22-31	County Road 57 Culverts	Active
23-01	County Road 61 Improvements	Active
23-12	CSAH 9 Culvert Replacement	Active
23-19	Liberty Academy Expansion	Review
24-02	Schuster Residence	Active

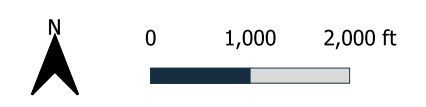


Date: 2024-08-09T17:26:27.080
 Document Path: X:\Clients_WD\041_BCWD\001_BCWD\09_GIS\2024\BCWD_Permit_Map.cdg
 Author: Allison
 Mark
 Layout:
 Permit
 Update
 Map

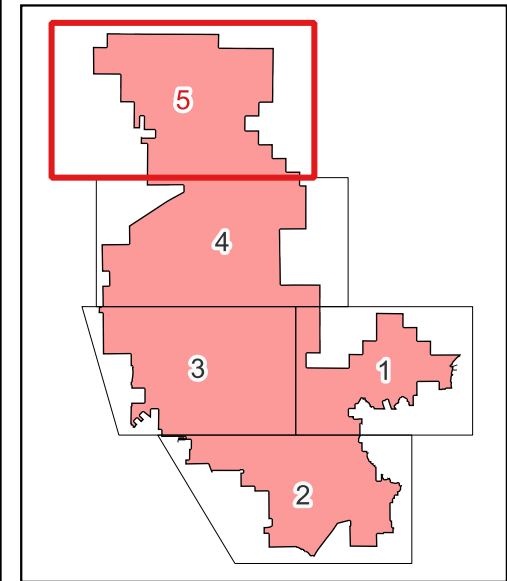
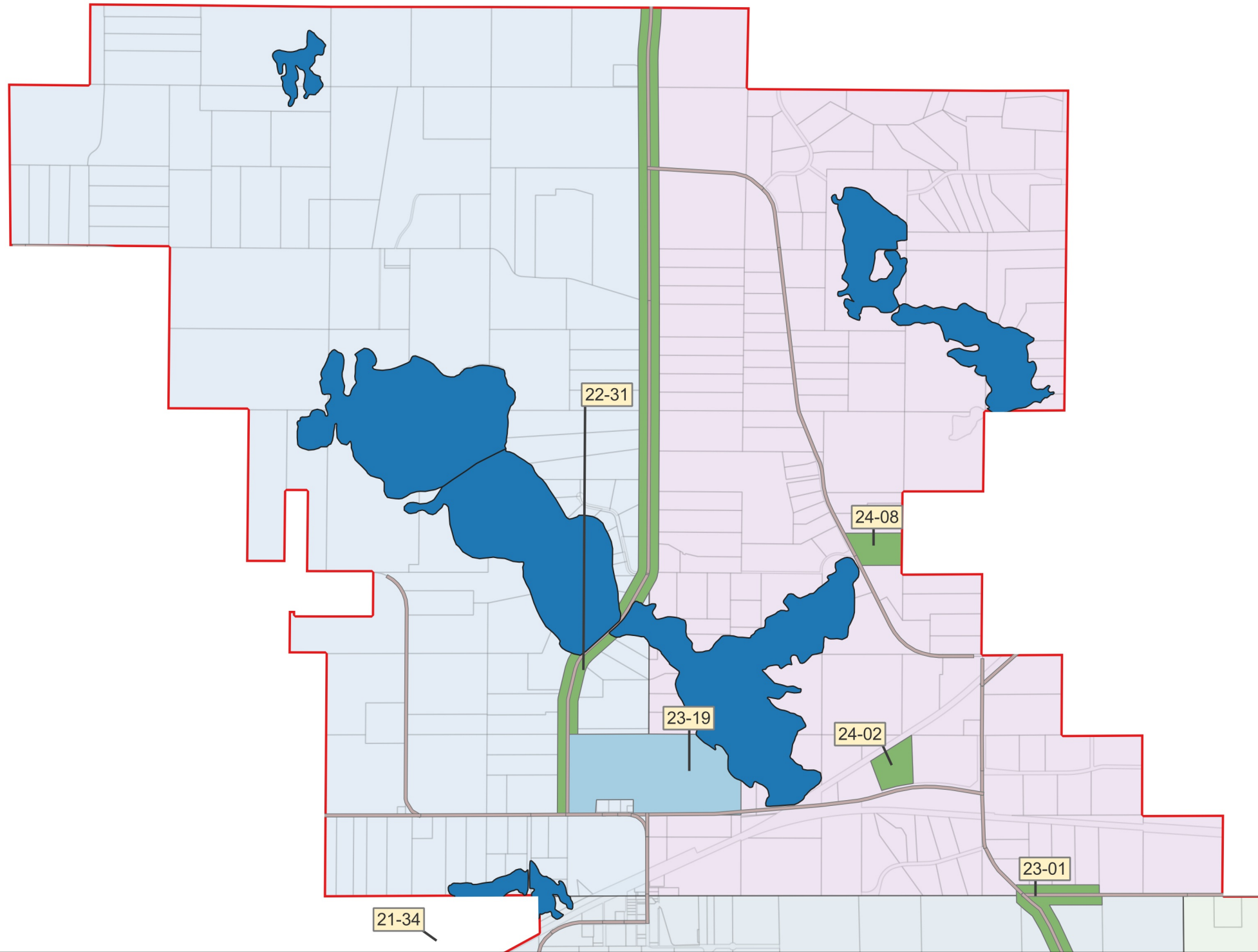


- Active Permit
- Conditional Approval
- Under Review
- BCWD Political Boundary

BCWD Permit Sites August 9th, 2024



Permit No.	Applicant/Permit Name	Status
21-34	Fahey Residence	Active
22-31	County Road 57 Culverts	Active
23-01	County Road 61 Improvements	Active
23-19	Liberty Academy Expansion	Review
24-02	Schuster Residence	Active
24-08	Altendorfer Residence	Active



Date: 2024-08-09T17:26:30.461
 Document Path: X:\Clients_WD\041_BCWD\001_PERMIT_PROGRAM\09_GIS\2024\BCWD_Permit_Map.cpgz
 Author: Allison
 Mark
 Layout:
 Permit
 Update
 Map



- Active Permit
- Conditional Approval
- Under Review
- BCWD Political Boundary

BCWD Permit Sites August 9th, 2024

