

<b>Project Name</b>	BCWD Permit Program	<b>Date</b>	09/05/2024
<b>To / Contact info</b>	BCWD Board of Managers		
<b>Cc / Contact info</b>	Karen Kill, District Administrator		
<b>From / Contact info</b>	John Sarafolean, EOR		
<b>Regarding</b>	August Permit Inspection Update		

### Background

BCWD has an on-going permit review process in support of the District Rules. Developments within the District Jurisdictional Boundary are reviewed for compliance with the Rules and conditions of the permit. This memo documents inspections from 08/09/2024 through 09/05/2024.

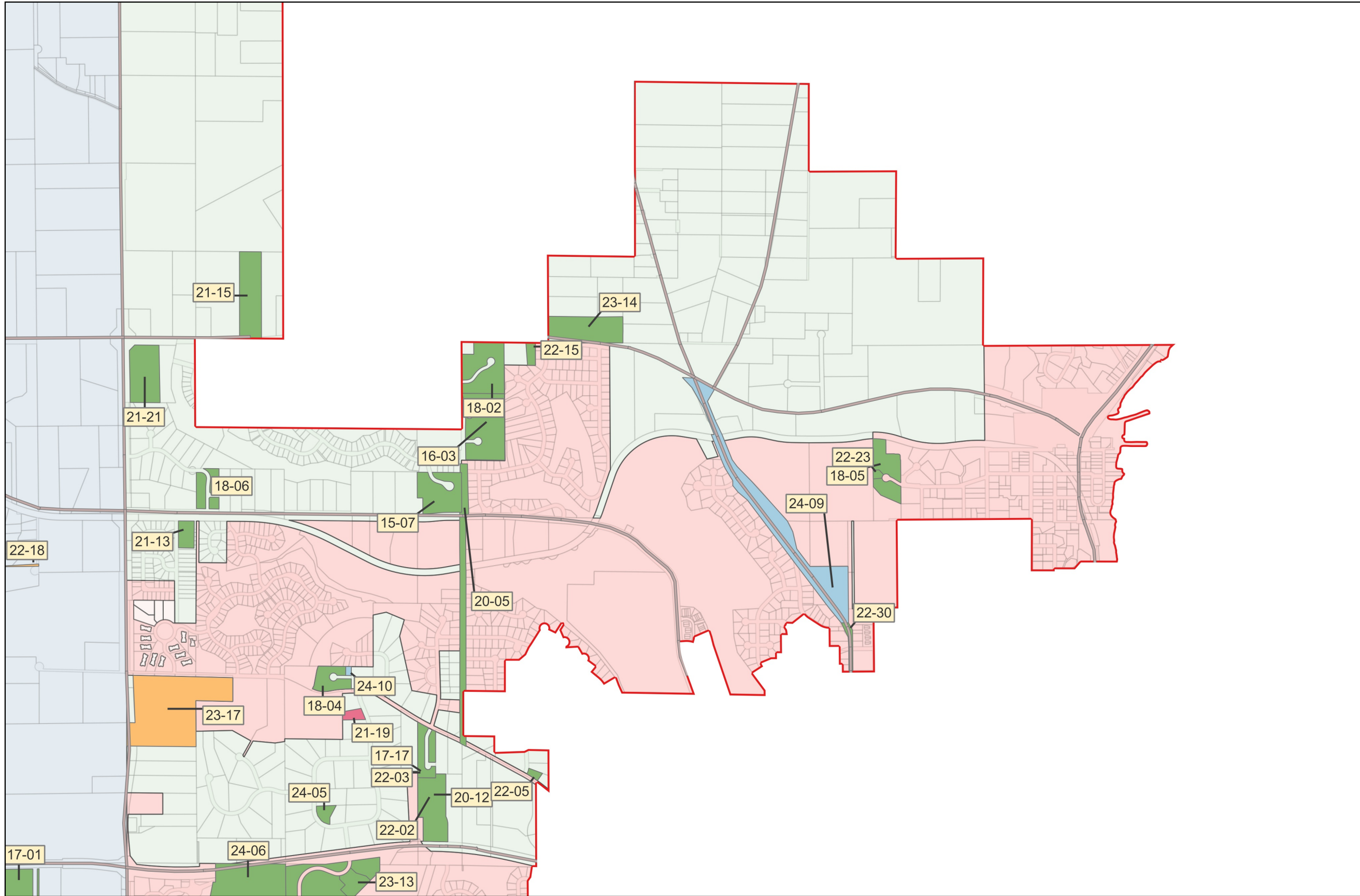
### Inspection of Existing Permits

Project Name	Permit ID	Date	Grade
White Oaks Savanna Development	17-01	08/27/2024	A
Popeyes	22-20	08/30/2024	B
WOS Lot 118 Villa-Rococo	23-07	08/27/2024	A
Curio Dance Studio	23-10	08/30/2024	B
WOS Lot 122 Freiroy Residence	23-11	08/27/2024	C
Lakes at Stillwater Sandhill Shores	23-13	08/27/2024	C
Wiskow Berm	23-14	08/30/2024	B
WOS Lot 102 Mensah Residence	23-15	08/27/2024	A
WOS Lot 124 Penny-Lane	23-18	08/27/2024	A
Take 5 Oil Change	24-01	08/30/2024	B
Schuster Residence	24-02	08/27/2024	A
WOS Lot 120 Hilgert Residence	24-03	08/27/2024	C
Rutherford Elementary	24-06	08/27/2024	C
Boutwell Farms Lot 1	24-10	08/30/2024	A

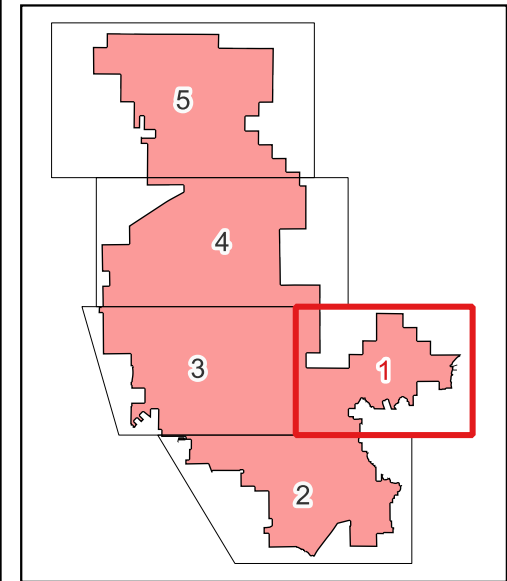
### Permit Closures:

- 22-17 Read Residence

Date: 2024-09-05T18:51:18.195  
 Document Path: X:\Clients\_WD\041\_BCWD\001\_PERMIT\_PROGRAM\09\_GIS\2024\BCWD\_Permit\_Map.cpg  
 Author: Allison  
 Mark  
 Layout:  
 Permit  
 Update  
 Map

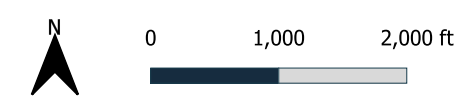


Permit No.	Applicant/Permit Name	Status
15-07	Brown's Creek Cove	Active
16-03	The Ponds at Heifort Hills	Active
17-01	White Oaks Savanna	Active
17-04	The Lakes of Stillwater	Active
17-17	Westridge	Active
18-02	Heifort Hills Estates	Active
18-04	Boutwell Farm	Active
18-05	Heritage Ridge	Active
18-06	Nottingham Village	Active
20-05	Neal Avenue Reconstruction	Active
20-12	White Pine Ridge	Active
21-13	Marylane Gateway	Active
21-15	Schwartz Residence	Active
21-21	Millbrook West Park	Active
22-02	White Pine Ridge, remaining lots	Active
22-03	Westridge, remaining lots	Active
22-05	13290 Boutwell Rd N	Active
22-15	13199 Dellwood Rd	Active
22-18	Stillwater Oaks	Pending
22-23	Ferguson Residence (Heritage Ridge Lot 4)	Active
22-30	CSAH 5 Phase 2	Active
23-13	Sandhill Shores (Phase III of Lakes at Stillwater)	Active
23-14	Wiskow Berm	Active
23-17	Sundance Stillwater	Pending
24-05	Swager Residence	Active
24-06	Rutherford Elementary	Active
24-09	CSAH 5 Phase 3	Review
24-10	Boutwell Farms Lot 1	Review



- Active Permit
- Conditional Approval
- Under Review
- BCWD Political Boundary

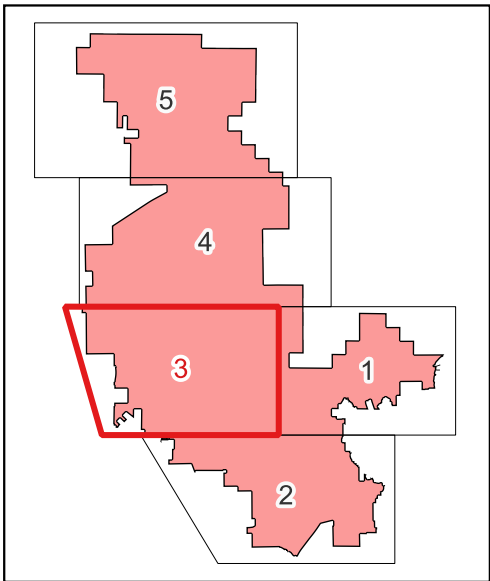
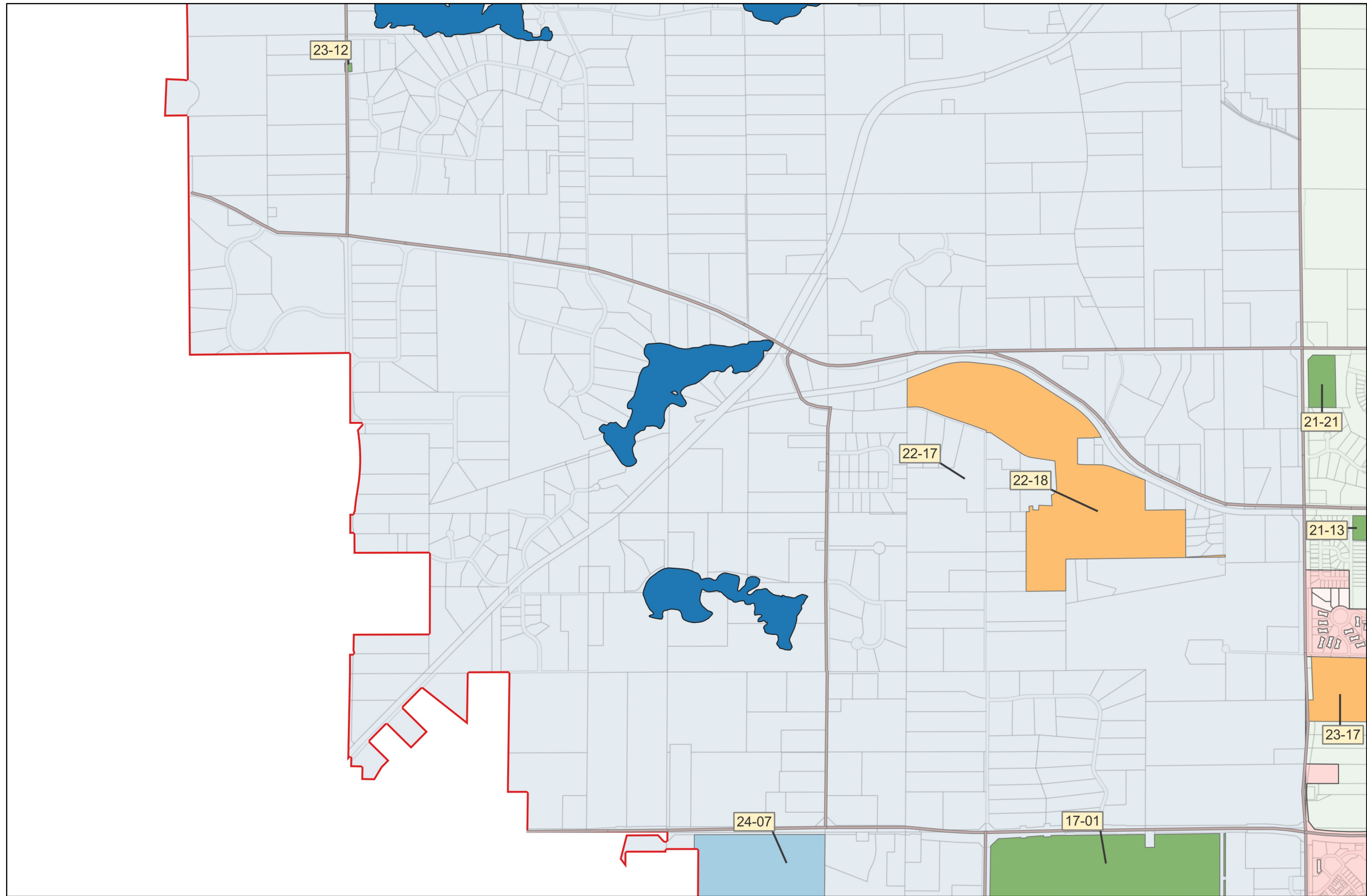
## BCWD Permit Sites September 5th, 2024





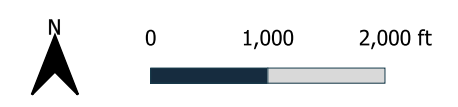
Date: 2024-09-05T18:51:29.402  
 Document Path: X:\Clients\_WD\041\_BCWD\001\_PERMIT\_PROGRAM\09\_GIS\2024\BCWD\_Permit\_Map.cpgz  
 Author: Allison  
 Mark  
 Layout:  
 Permit  
 Update  
 Map

Permit No.	Applicant/Permit Name	Status
17-01	White Oaks Savanna	Active
21-13	Marylane Gateway	Active
21-21	Millbrook West Park	Active
22-17	Read Residence	Active
22-18	Stillwater Oaks	Pending
23-12	CSAH 9 Culvert Replacement	Active
23-17	Sundance Stillwater	Pending
24-07	Elliot Crossing/ Indian Hills	Review

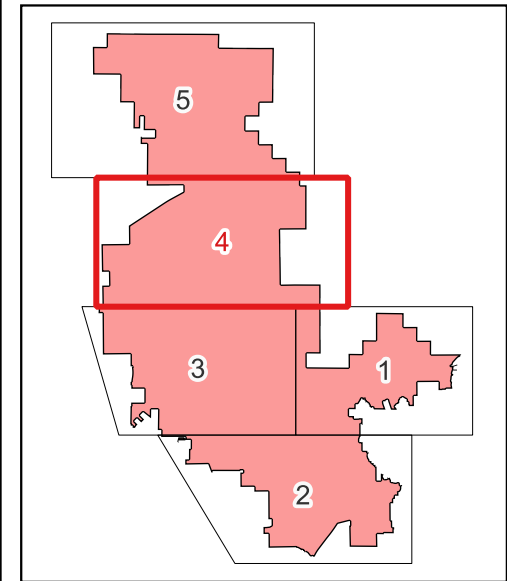
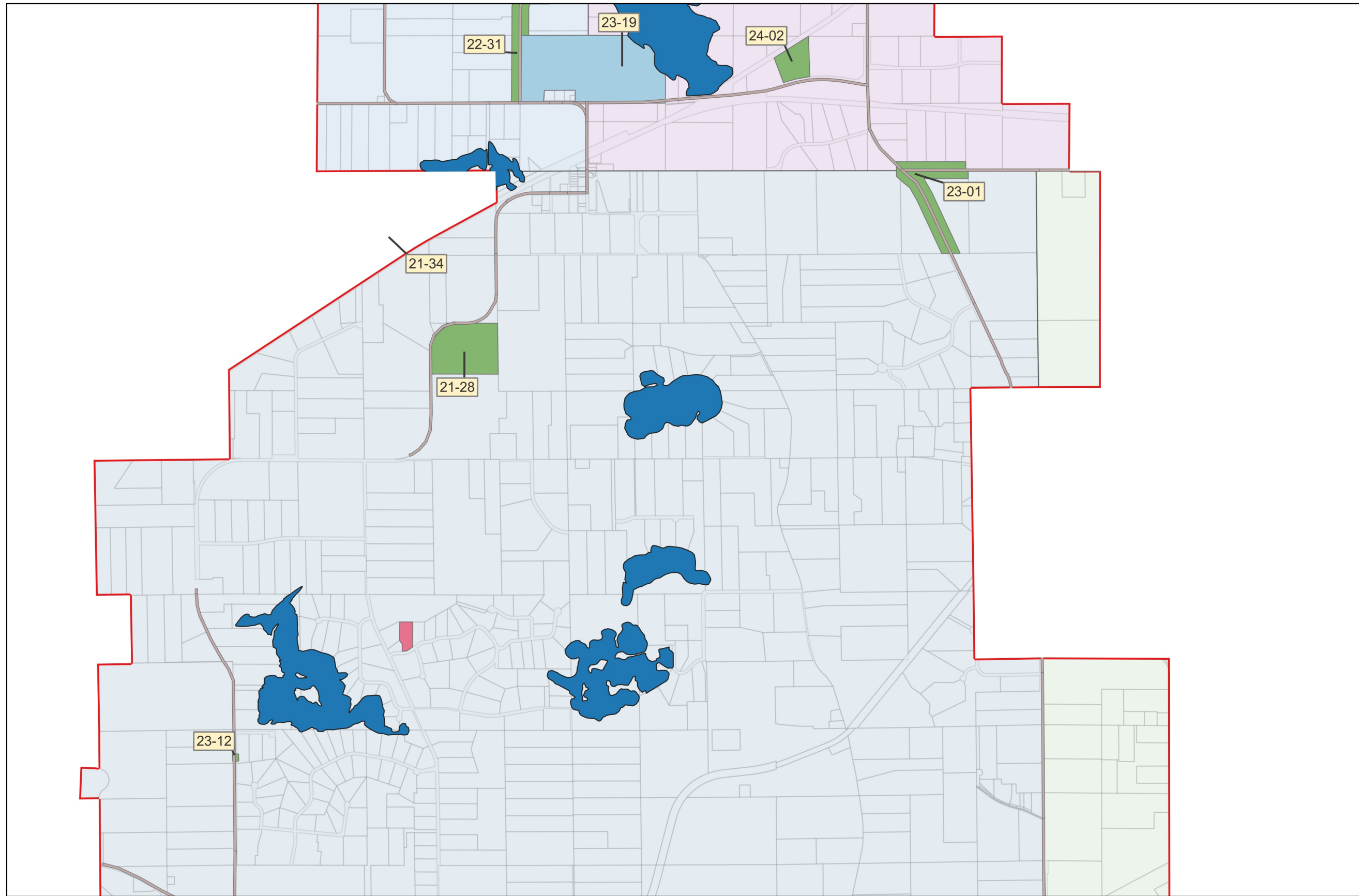


- Active Permit
- Conditional Approval
- Under Review
- BCWD Political Boundary

## BCWD Permit Sites September 5th, 2024



Permit No.	Applicant/Permit Name	Status
21-28	Guerrino Residence	Active
21-34	Fahey Residence	Active
22-31	County Road 57 Culverts	Active
23-01	County Road 61 Improvements	Active
23-12	CSAH 9 Culvert Replacement	Active
23-19	Liberty Academy Expansion	Review
24-02	Schuster Residence	Active

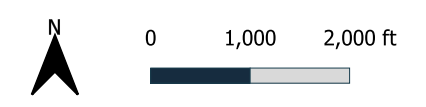


Date: 2024-09-05T18:51:32.925  
 Document Path: X:\Clients\_WD\041\_BCWD\001\_BCWD\001\_BCWD\001\_BCWD\001\_Permit\_Map.cdg  
 Author: Allison  
 Mark  
 Layout:  
 Permit  
 Update  
 Map

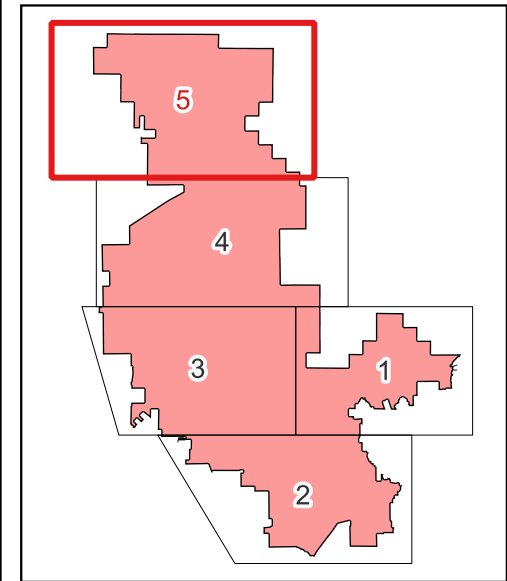
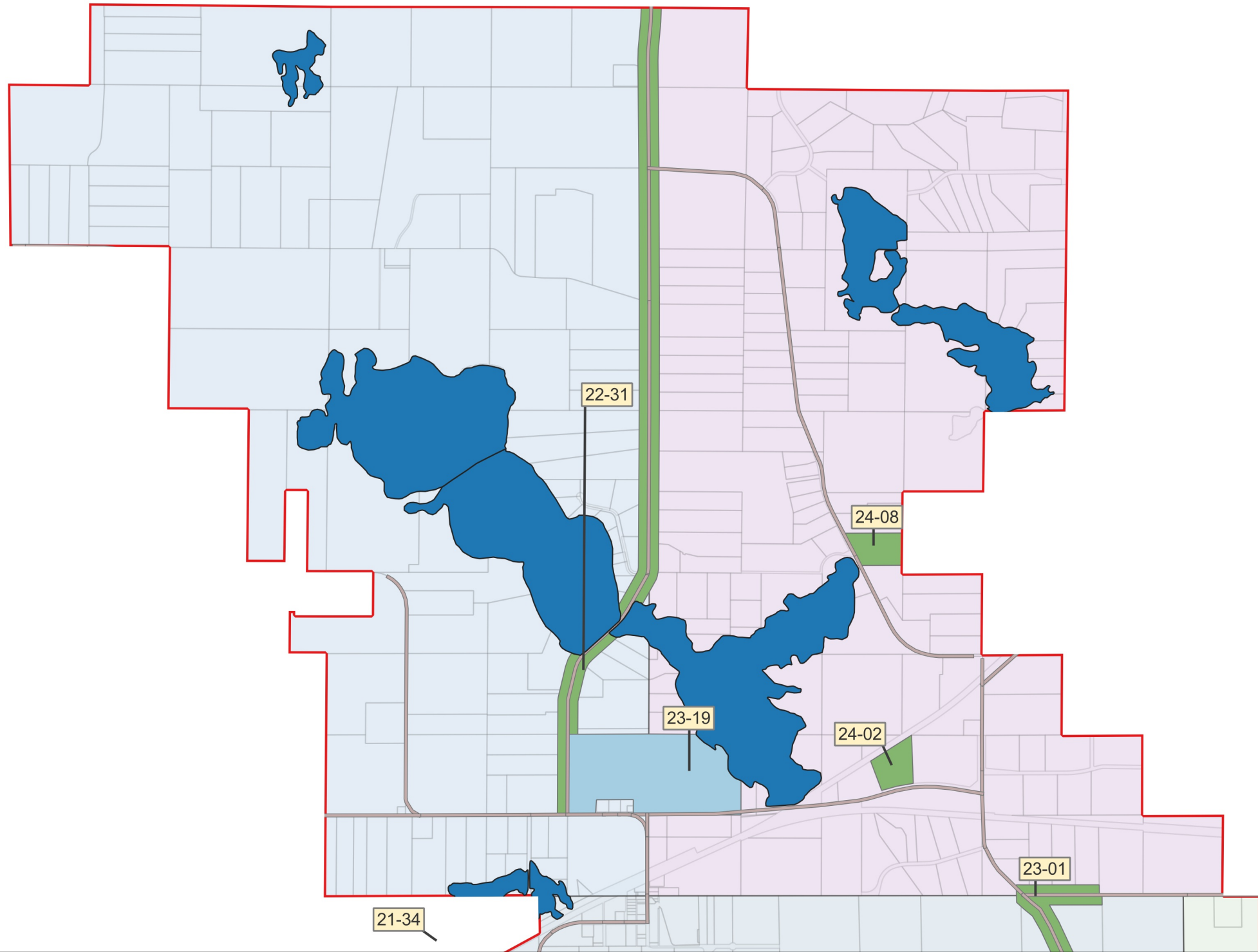


- Active Permit
- Conditional Approval
- Under Review
- BCWD Political Boundary

## BCWD Permit Sites September 5th, 2024



Permit No.	Applicant/Permit Name	Status
21-34	Fahey Residence	Active
22-31	County Road 57 Culverts	Active
23-01	County Road 61 Improvements	Active
23-19	Liberty Academy Expansion	Review
24-02	Schuster Residence	Active
24-08	Altendorfer Residence	Active



Date: 2024-09-05T18:51:36.359  
 Document Path: X:\Clients\_WD\041\_BCWD\001\_PERMIT\_PROGRAM\09\_GIS\2024\BCWD\_Permit\_Map.cpgz  
 Author: Allison  
 Mark  
 Layout:  
 Permit  
 Update  
 Map



- Active Permit
- Conditional Approval
- Under Review
- BCWD Political Boundary

## BCWD Permit Sites September 5th, 2024

